

D.1.1.1.5 CHARAKTERISTICKÉ PŘÍČNÉ ŘEZY

Generální projektant:



PRODIN A.S.
K VÁPENČE 2745
530 02 PARDUBICE

WWW.PRODIN.CZ
DIČ: CZ25292161
IČO: 25292161

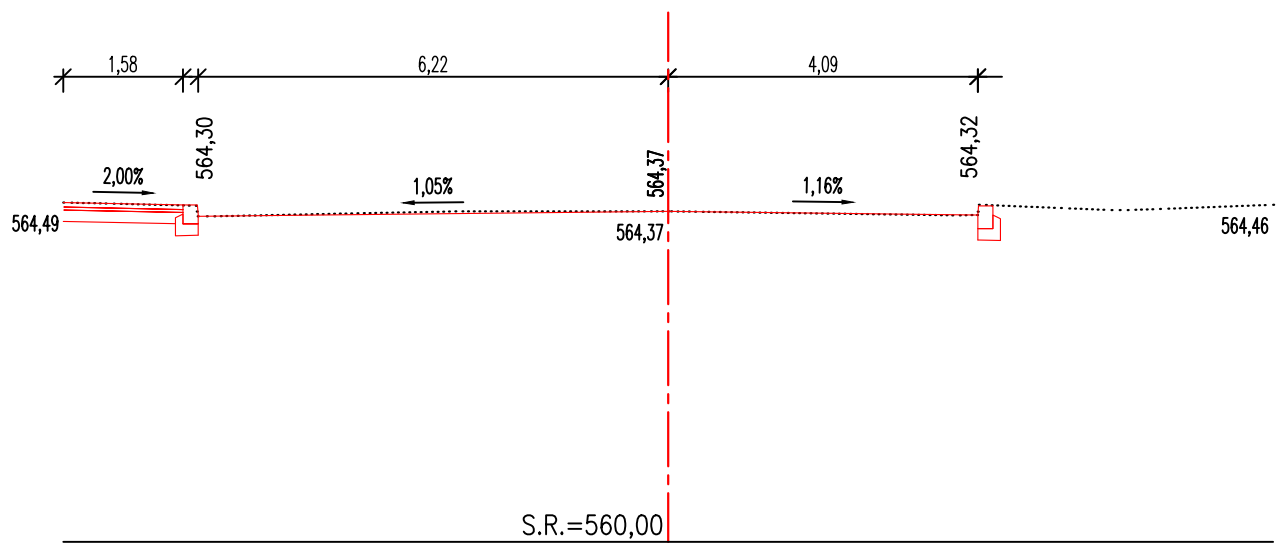
Zpracovatel dílčí části dokumentace:

Souřadnicový systém S-JTSK, Výškový systém Bpv

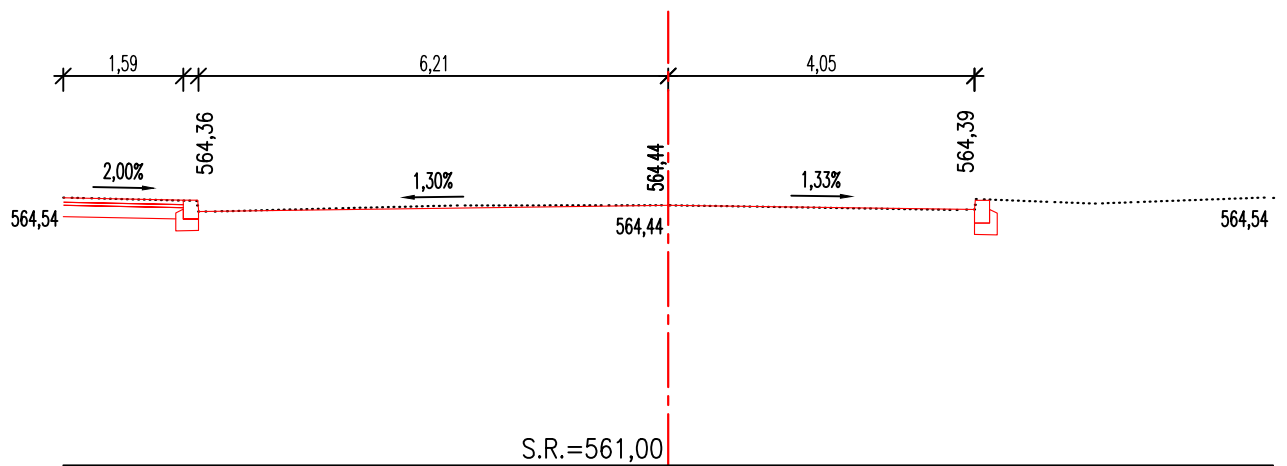
Vypracoval: Ing. Ondřej Ťupa		Zodp. projektant: Ing. Michal Hornýš		Kontroloval: Ing. Michal Hornýš	
Kraj: Pardubický		Traťový úsek/Obec: Hlinsko			
Investor Správa a údržba silnic Pardubického kraje, Město Hlinsko					
Akce: Rekonstrukce silnice II/343 Hlinsko III.etapa SO 101 REKONSTRUKCE SILNICE II/343				Formát: A4	
				Datum: 03/2025	
				Stupeň PD: PDPS	
				Č. zakázky: 3111-21-027	
				Změna	
				Č. kopie	
				Měřítko 1:100	
Obsah výkresu: CHARAKTERISTICKÉ PŘÍČNÉ ŘEZY				Část dokumentace D.1.1.1	
				Č. výkresu 5	



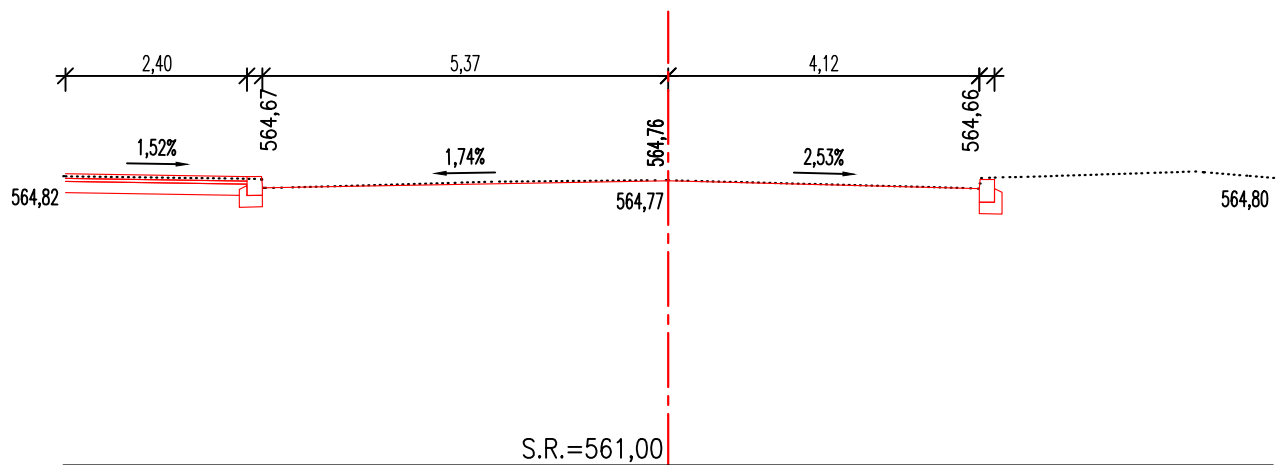
ŘEZ 1
km 23,968 16

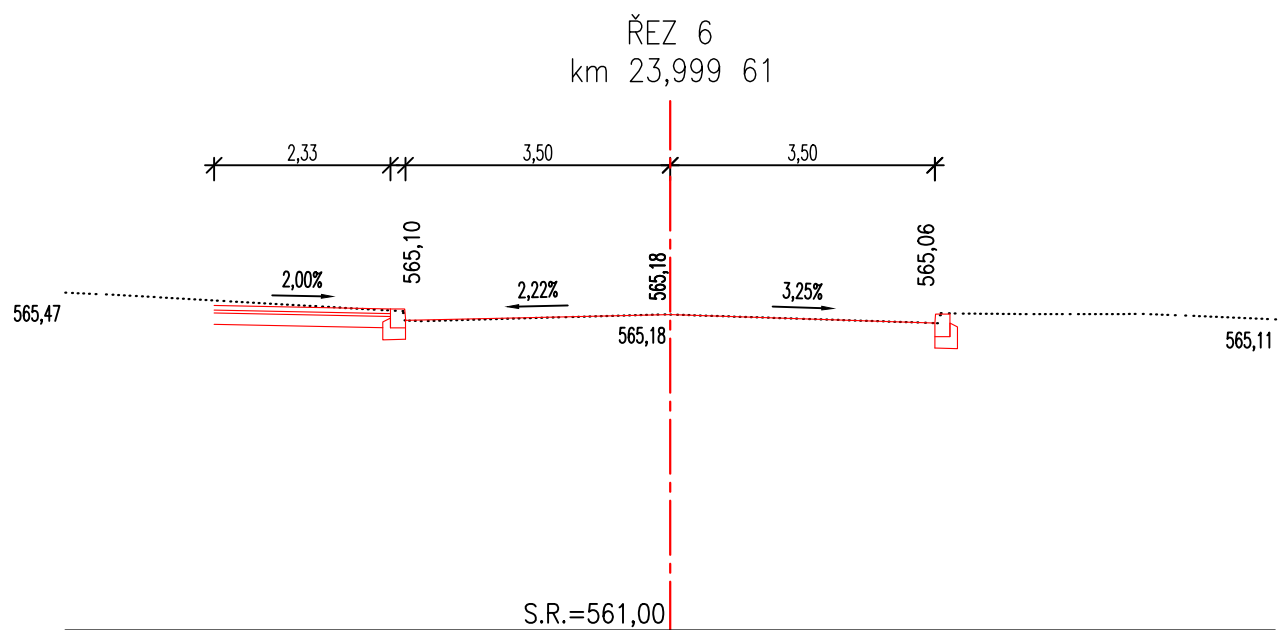
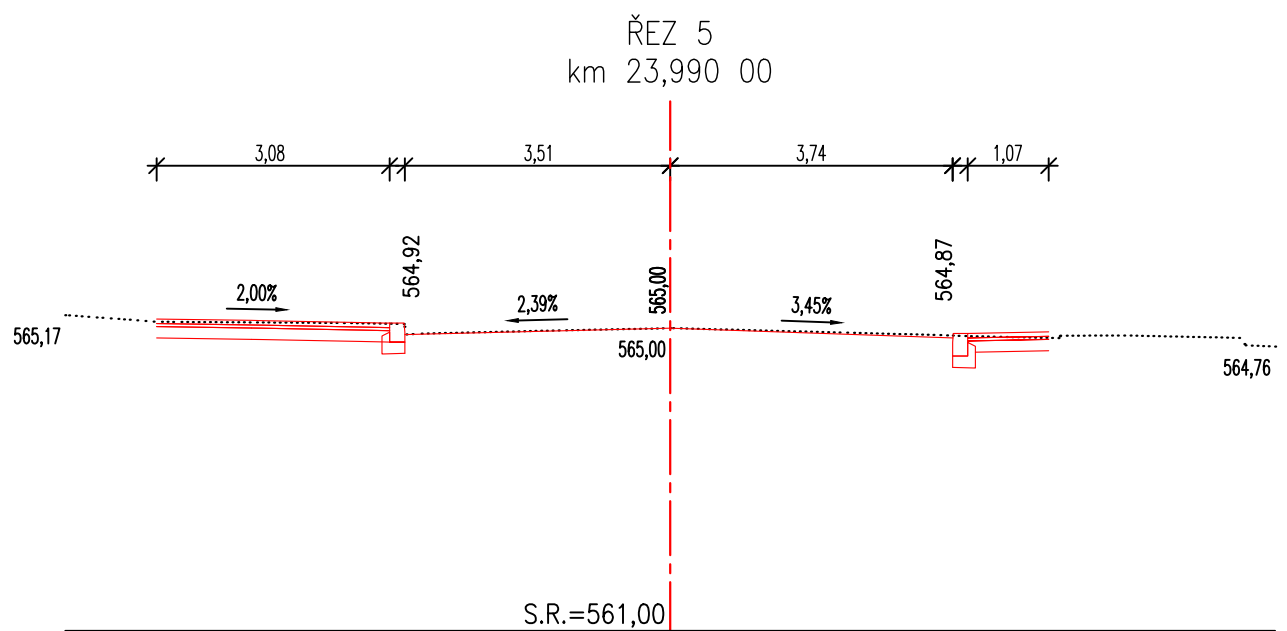
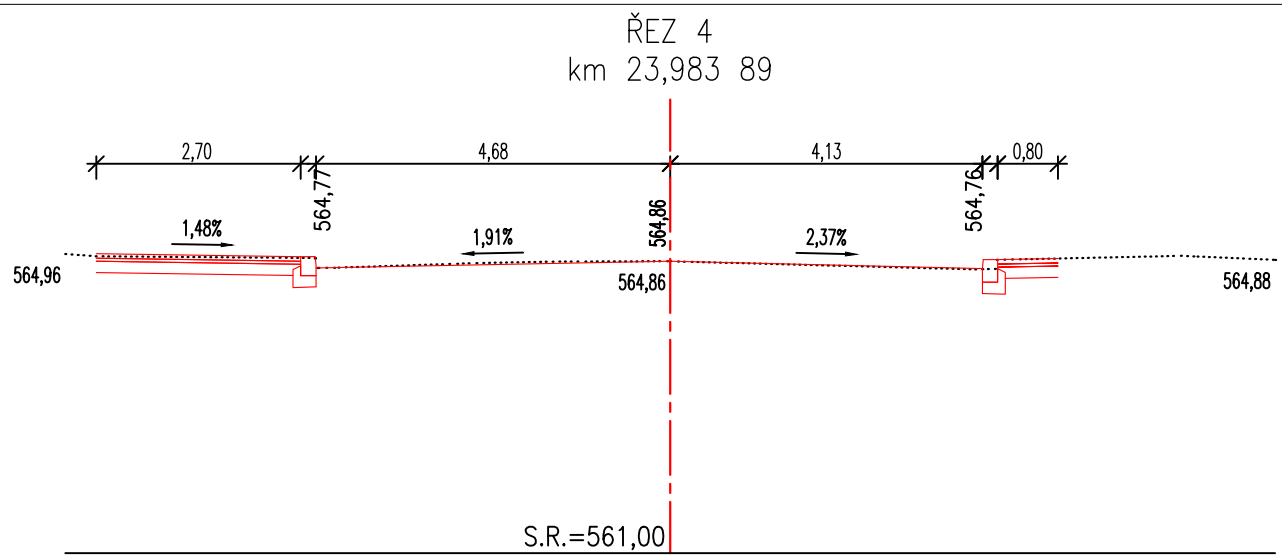


ŘEZ 2
km 23,970 00

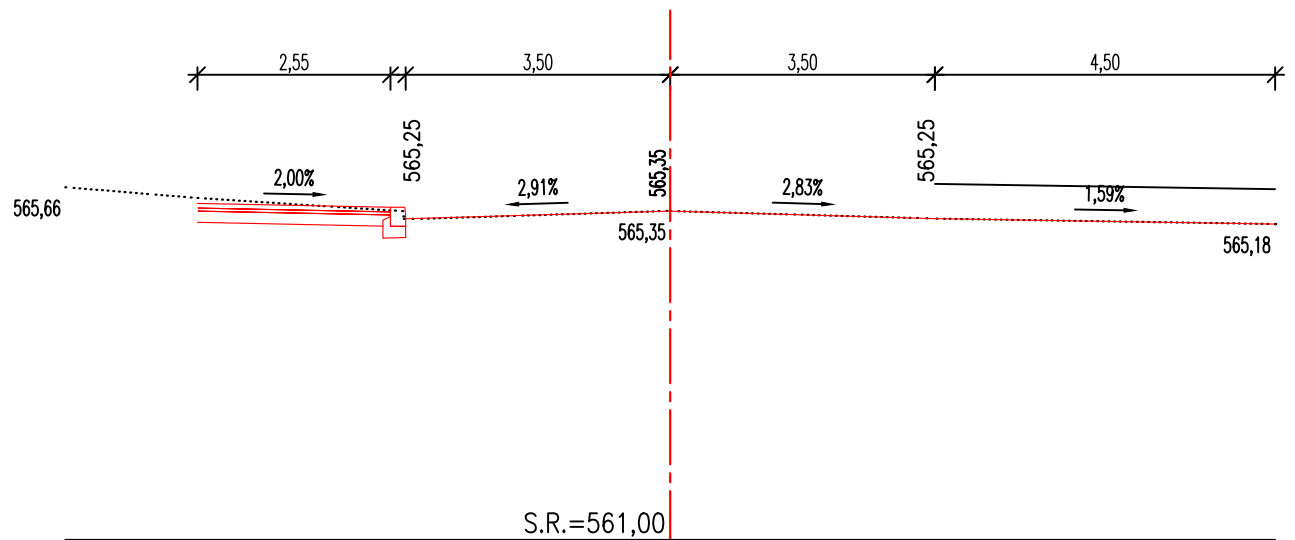


ŘEZ 3
km 23,980 00

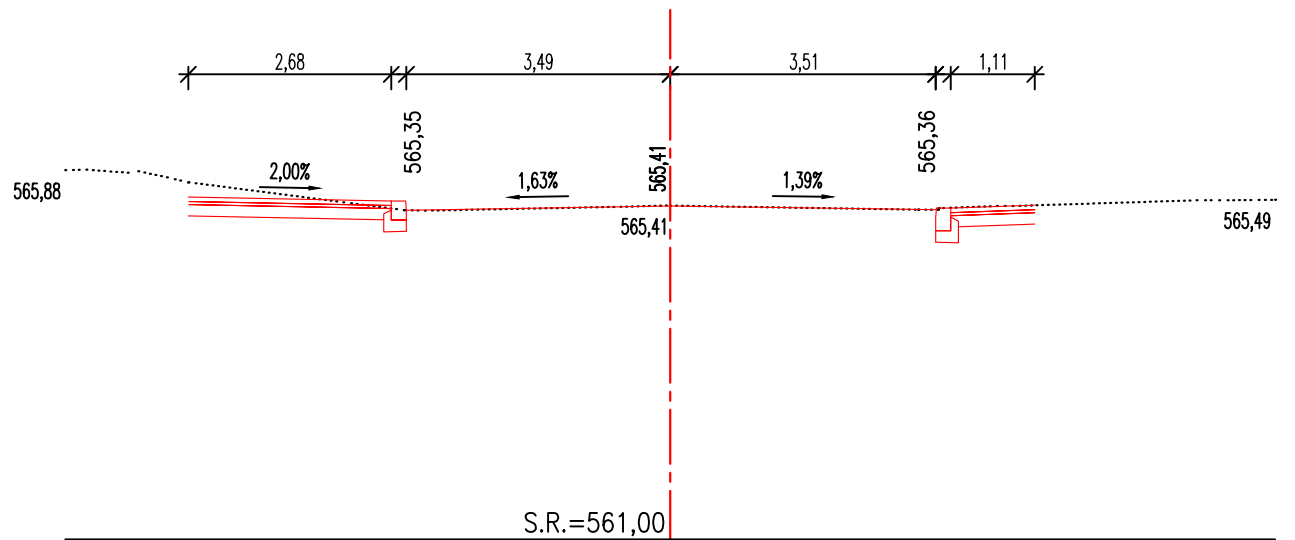




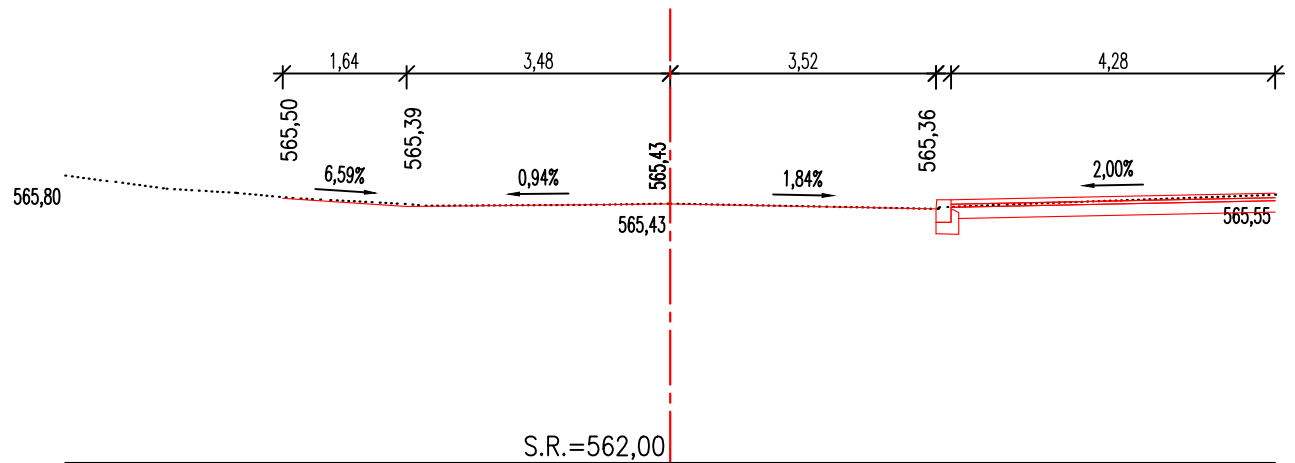
ŘEZ 7
km 24,010 00

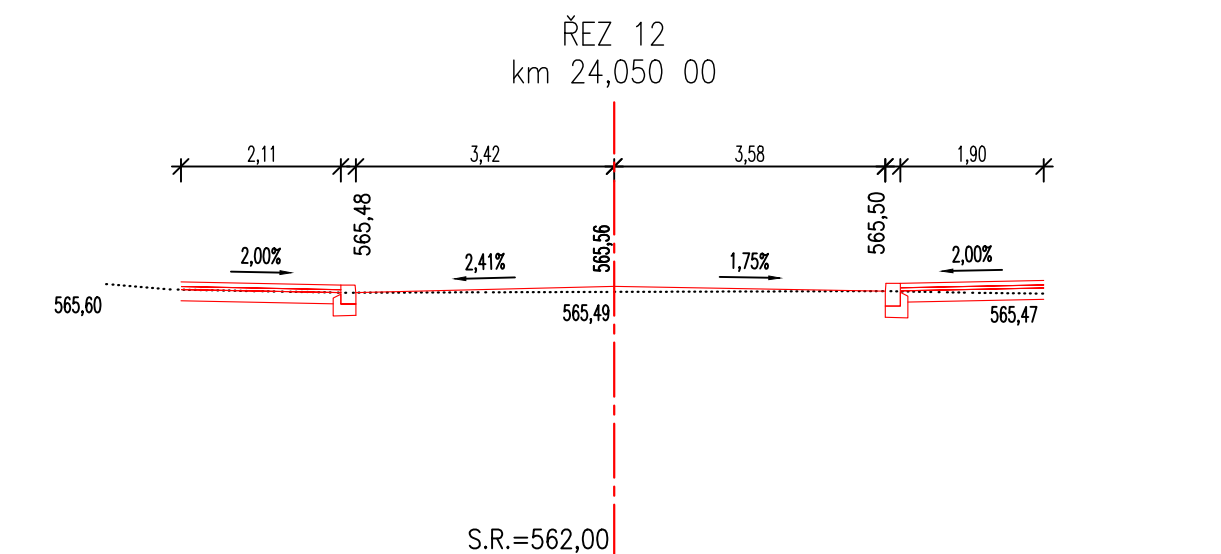
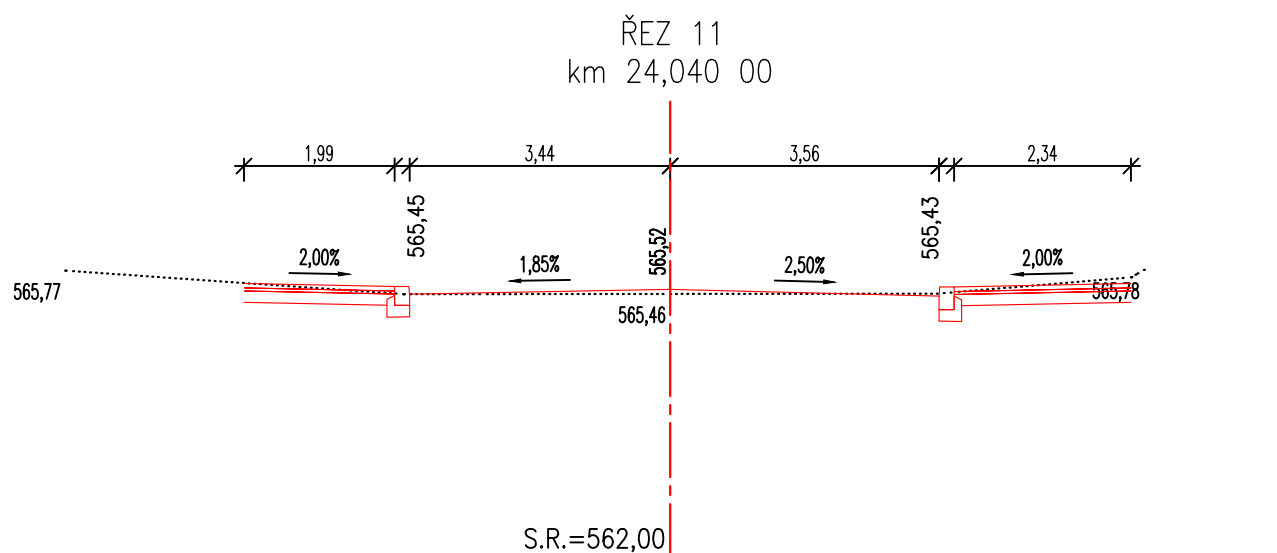
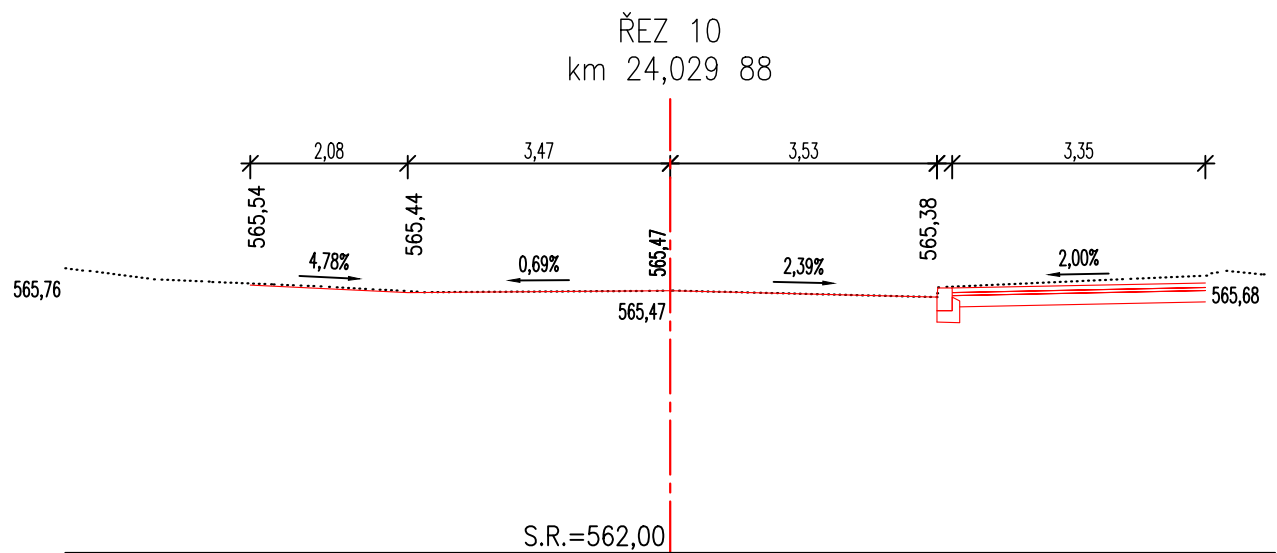


ŘEZ 8
km 24,020 09

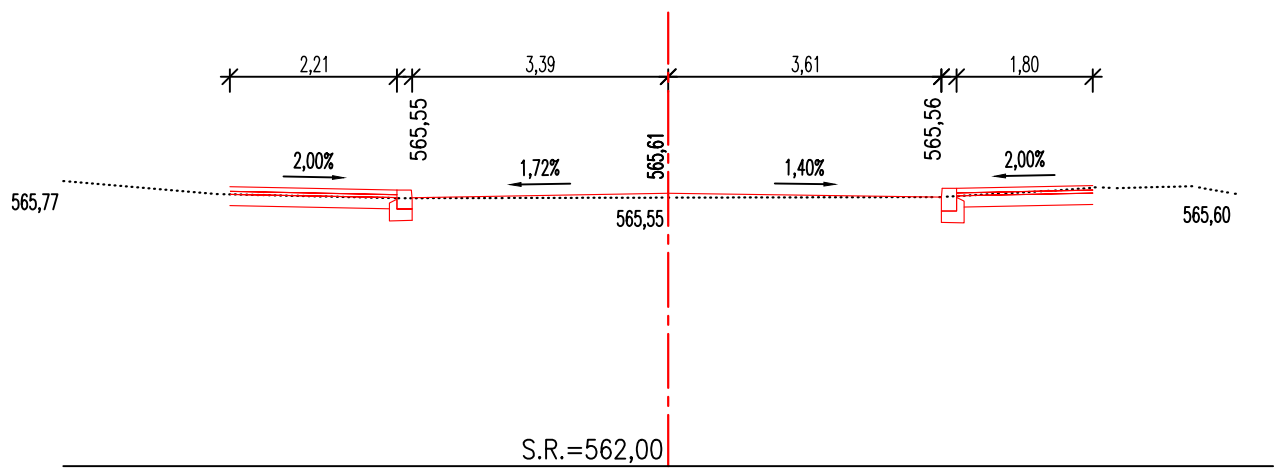


ŘEZ 9
km 24,022 85

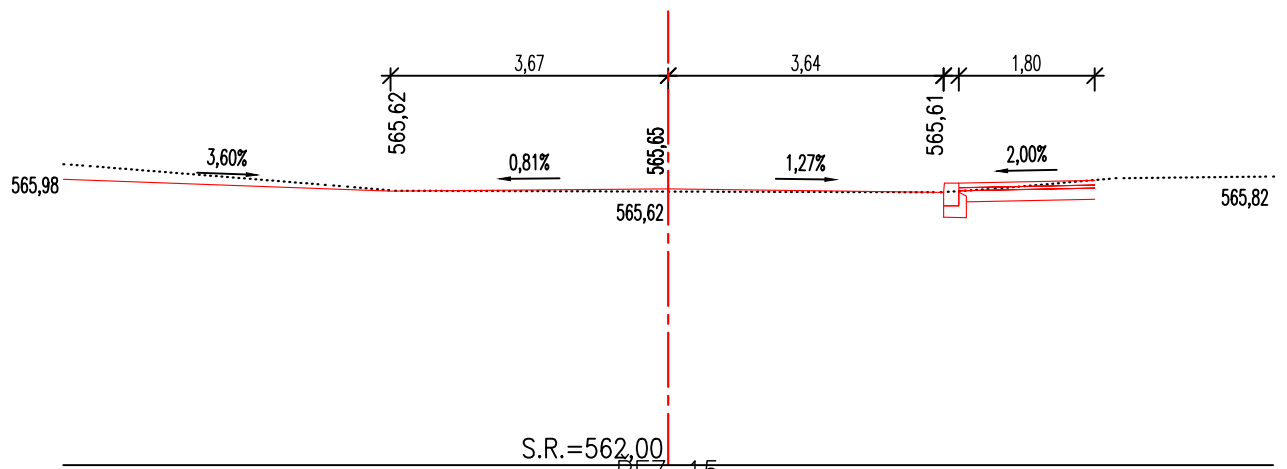




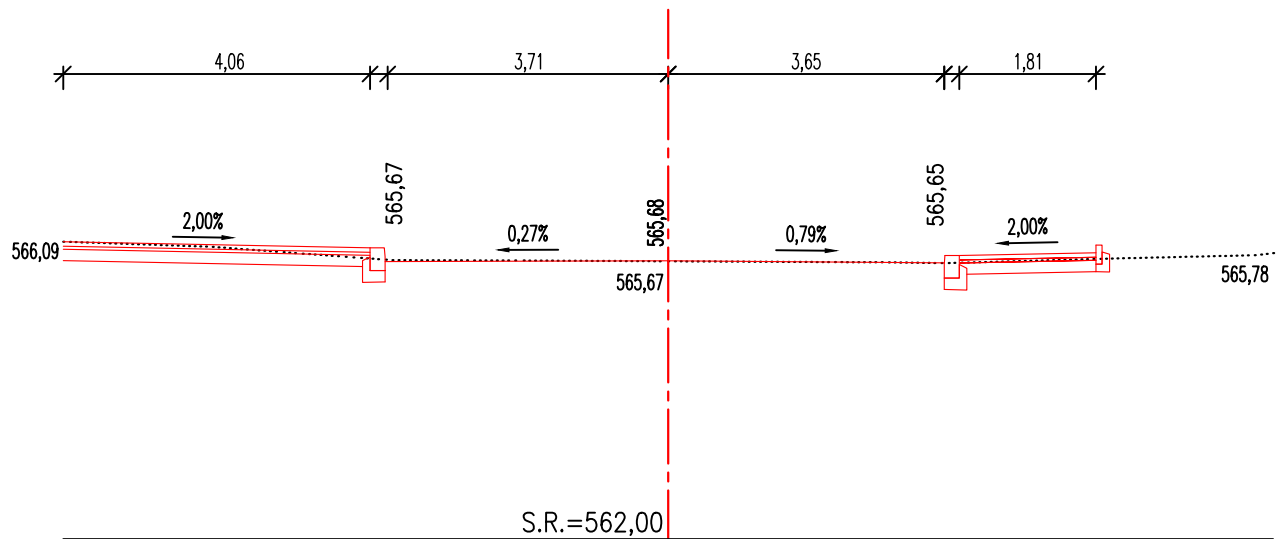
ŘEZ 13
km 24,060 00



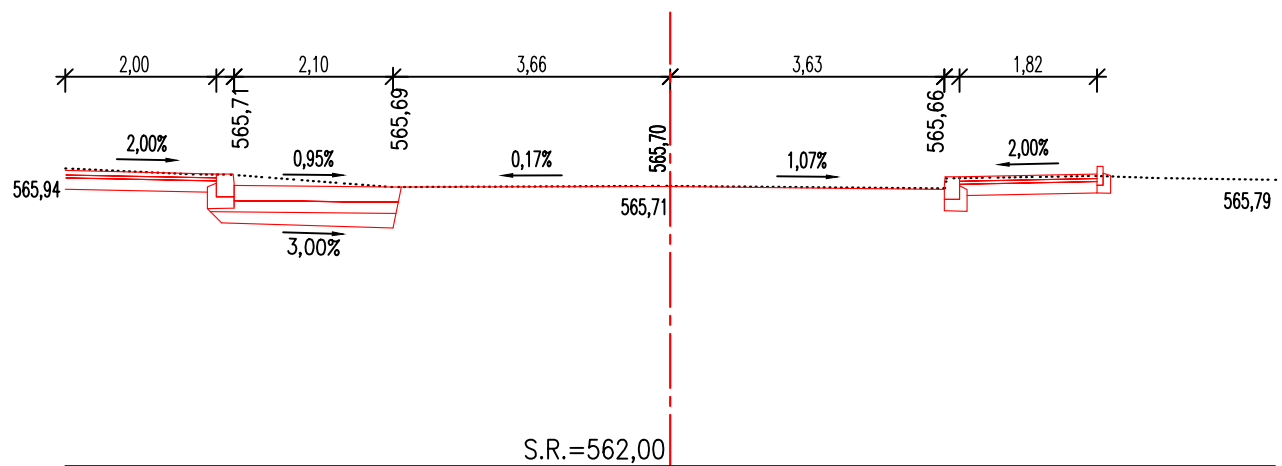
ŘEZ 14
km 24,070 00



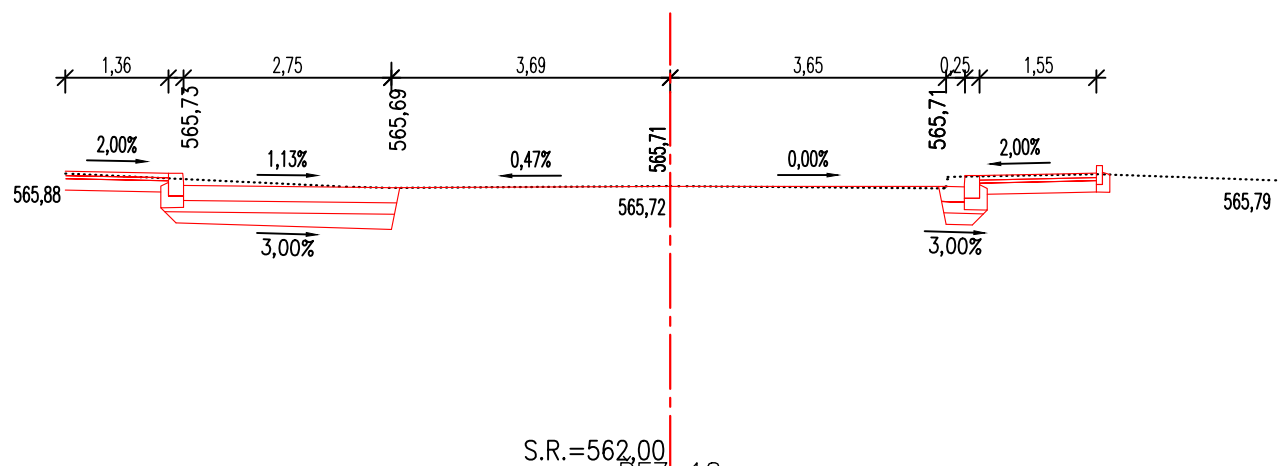
ŘEZ 15
km 24,076 00



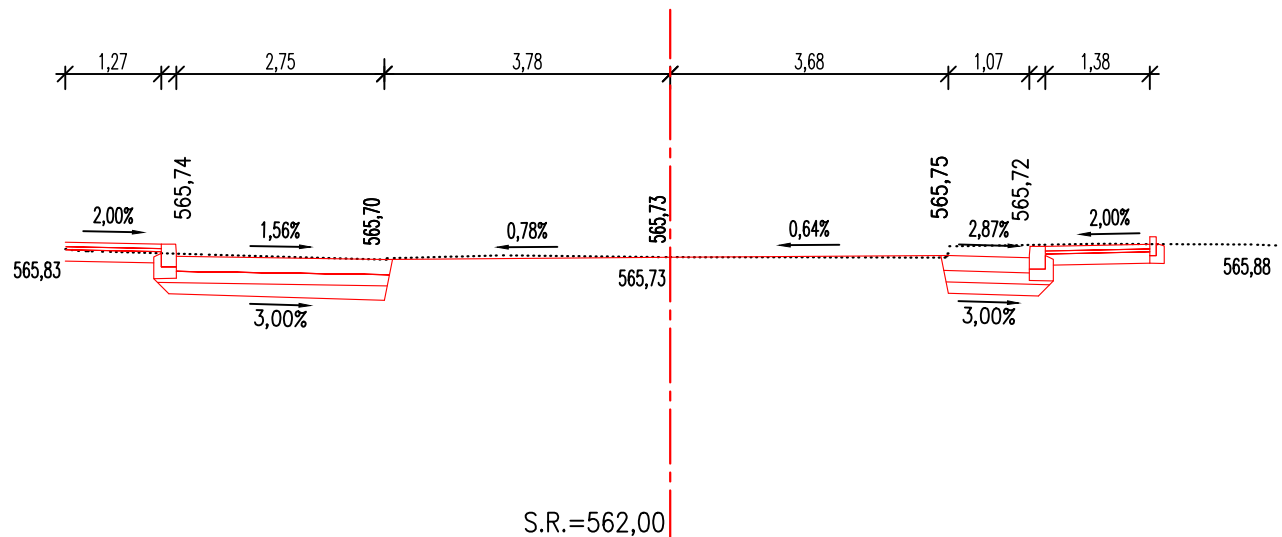
ŘEZ 16
km 24,080 00



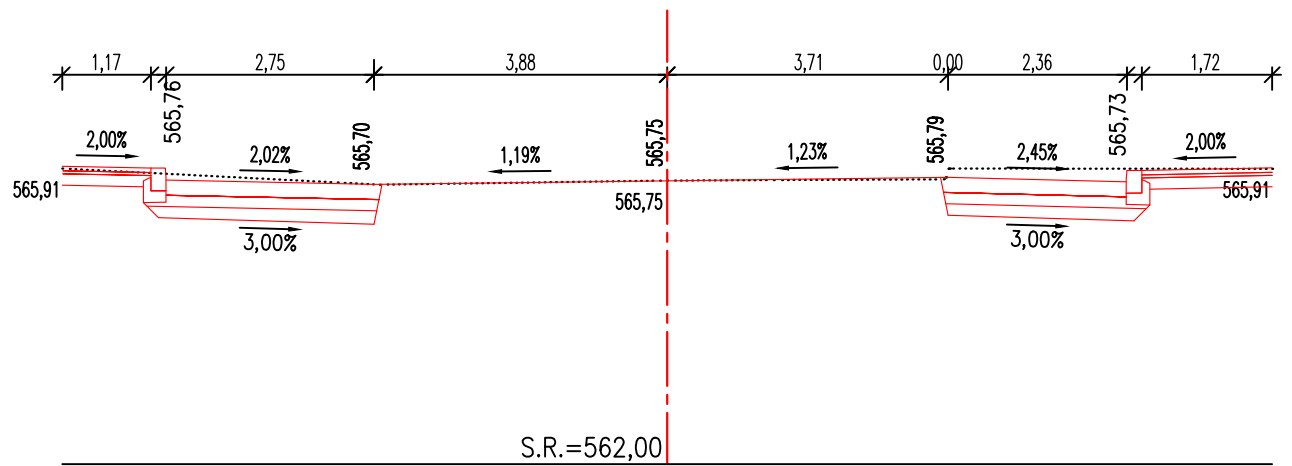
ŘEZ 17
km 24,083 00



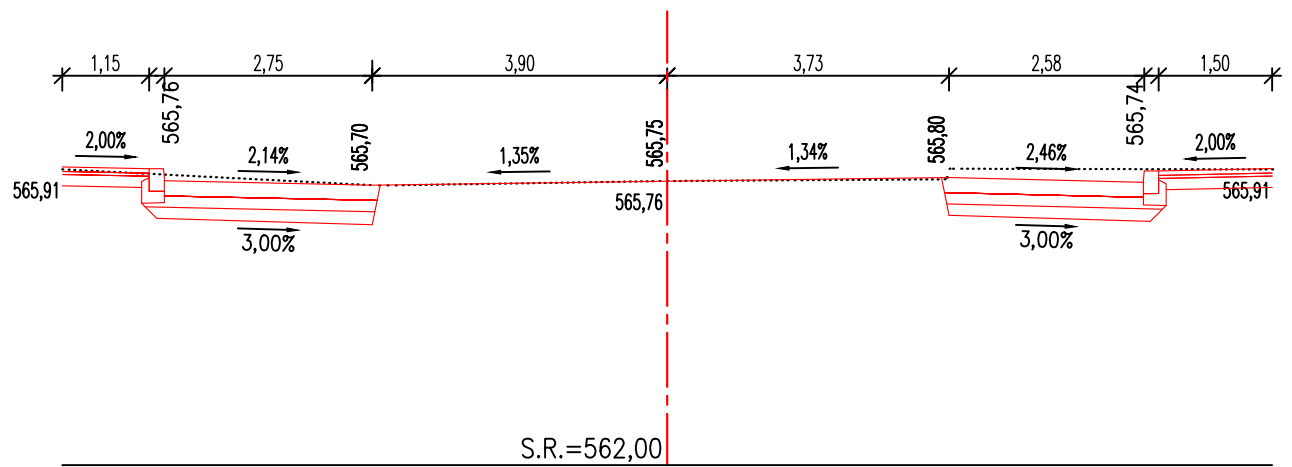
ŘEZ 18
km 24,086 36



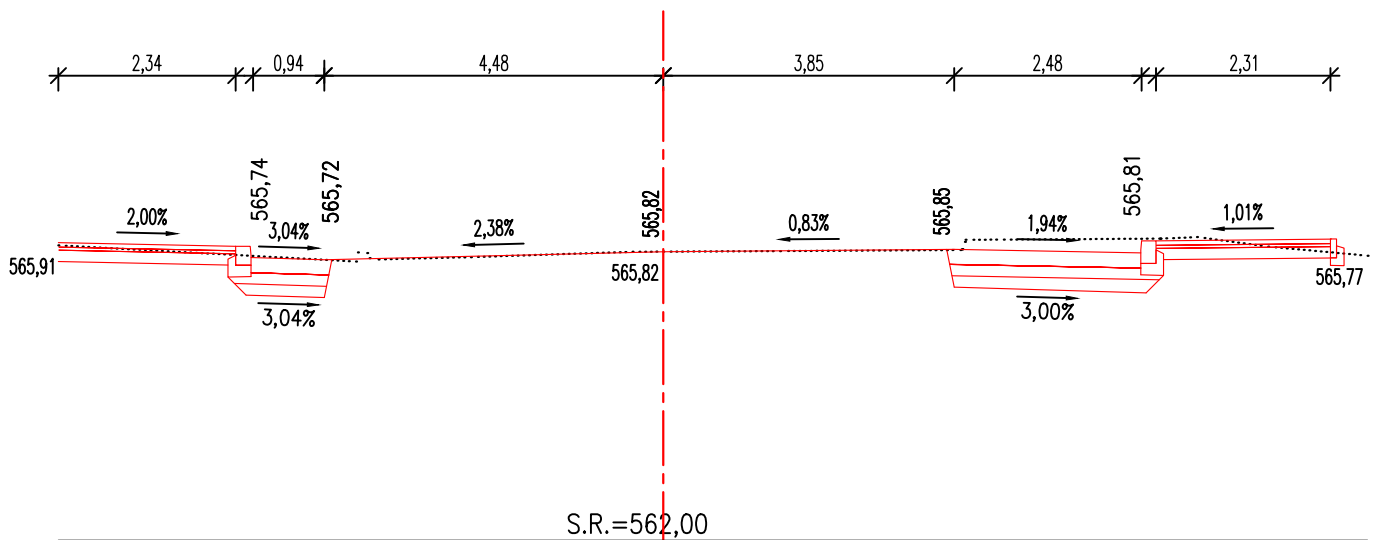
ŘEZ 19
km 24,090 00



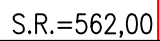
ŘEZ 20
km 24,091 00



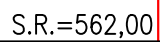
ŘEZ 21
km 24,100 05



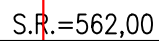
km 24,110 00



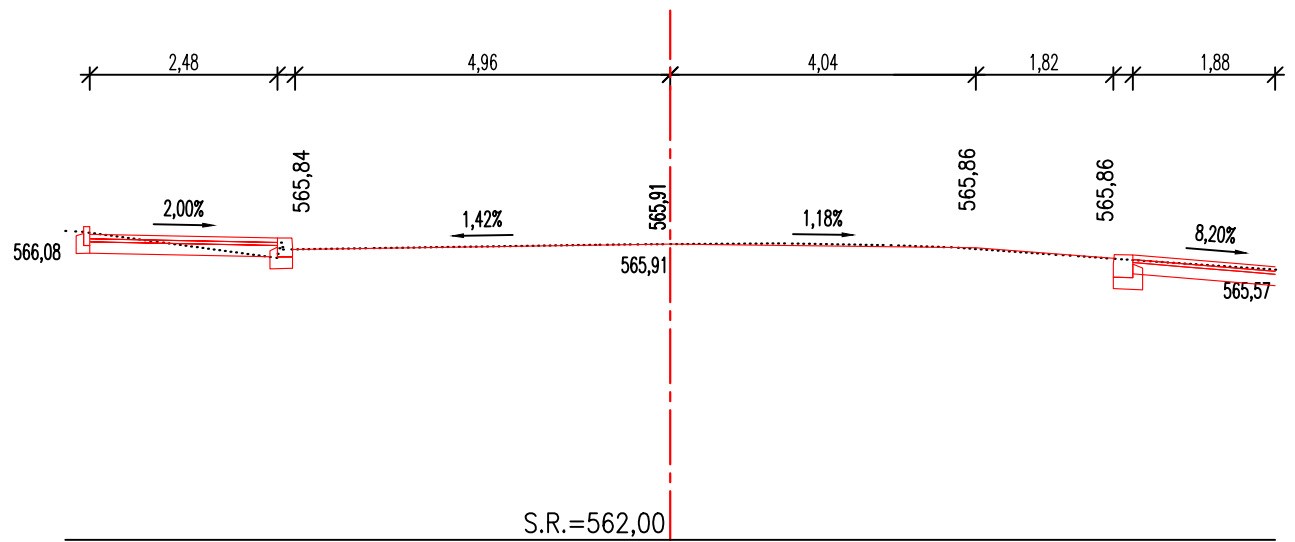
km 24,111 36



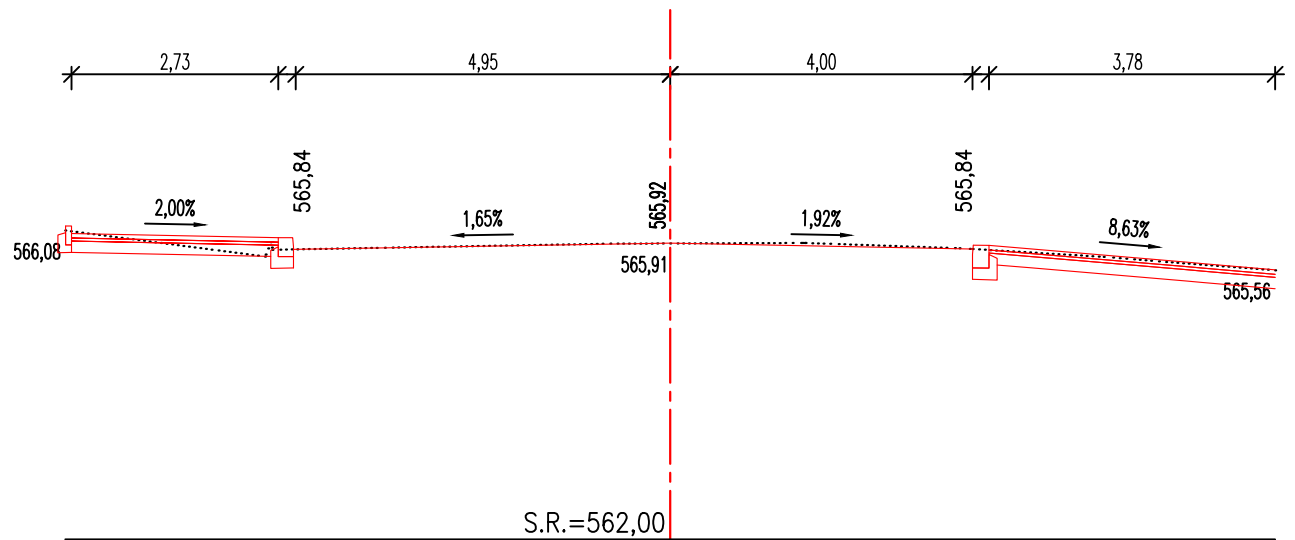
km 24,114 70



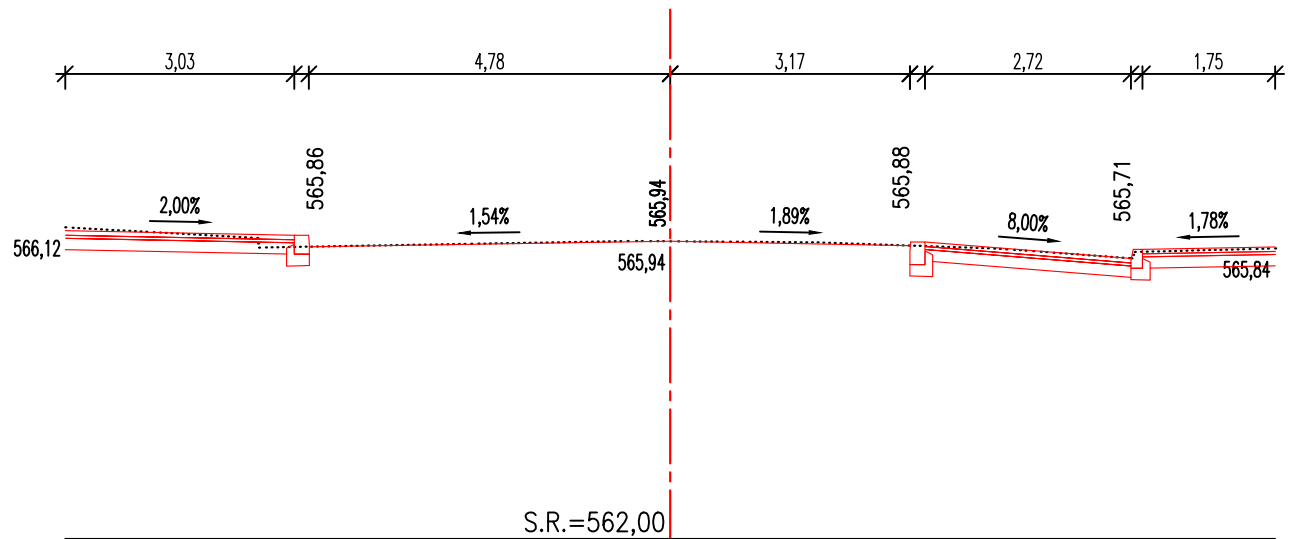
ŘEZ 25
km 24,118 04



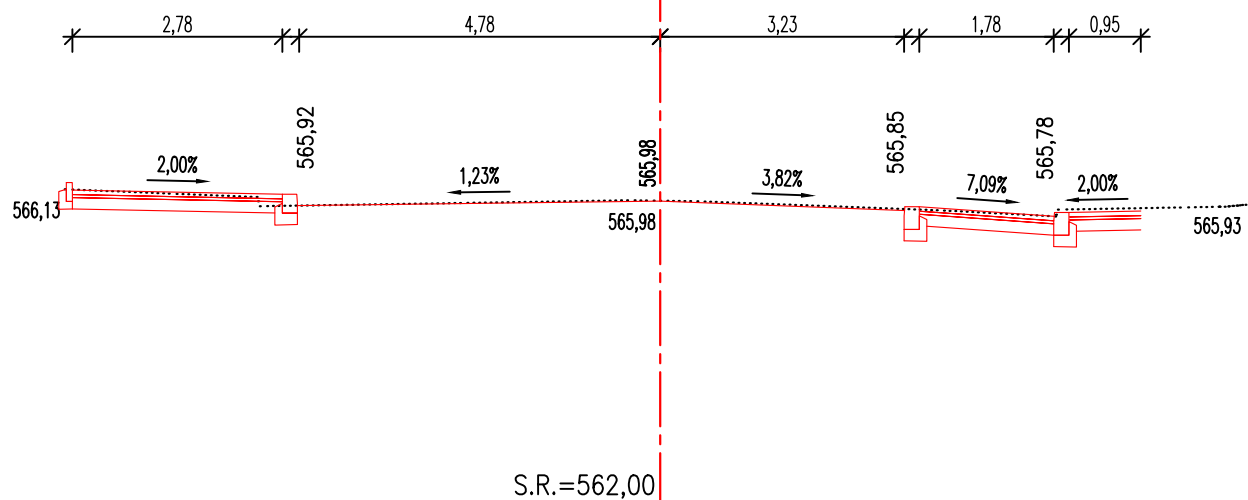
ŘEZ 26
km 24,121 00




ŘEZ 27
km 24,131 00



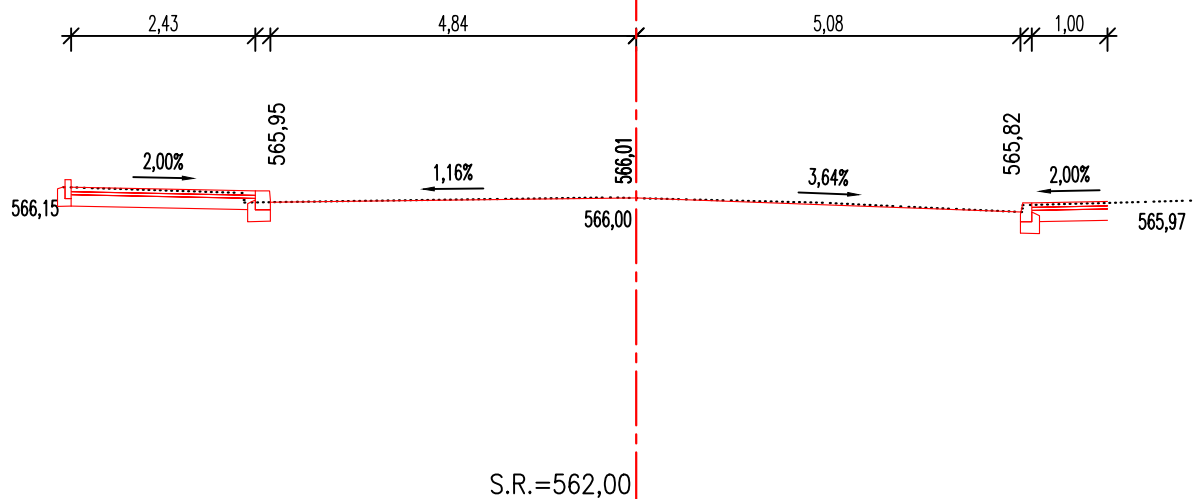
ŘEZ 28
km 24,140 00



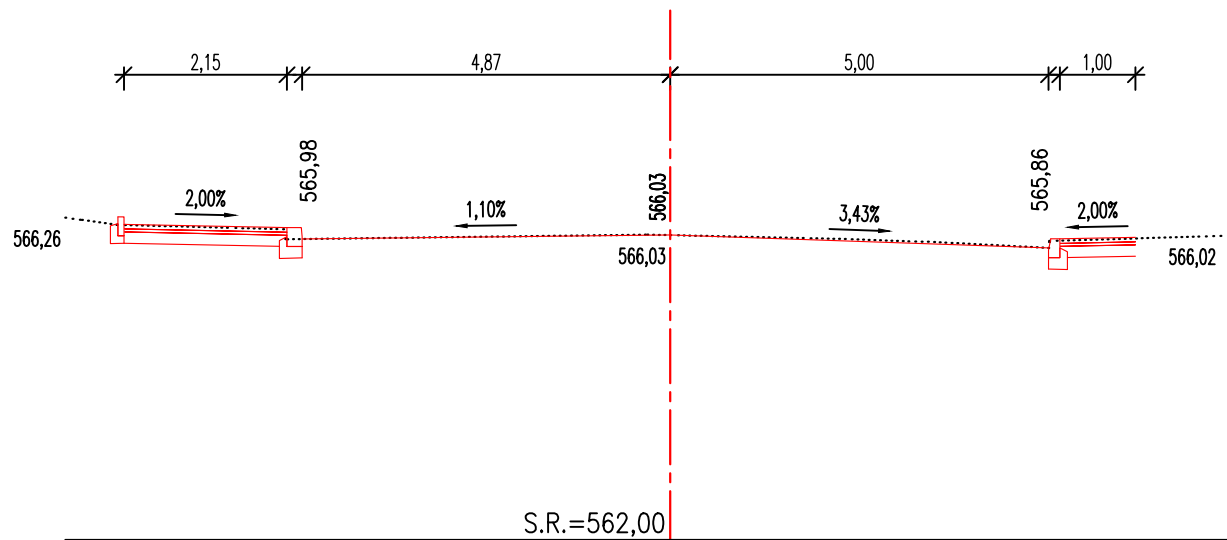
ŘEZ 29
km 24,143 04



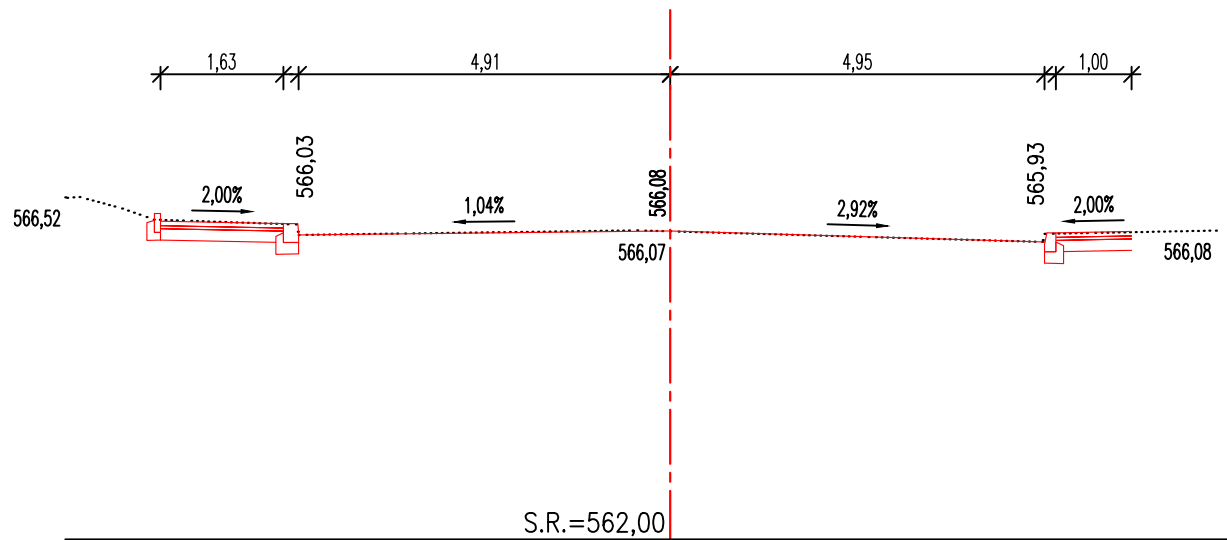
ŘEZ 30
km 24,145 49



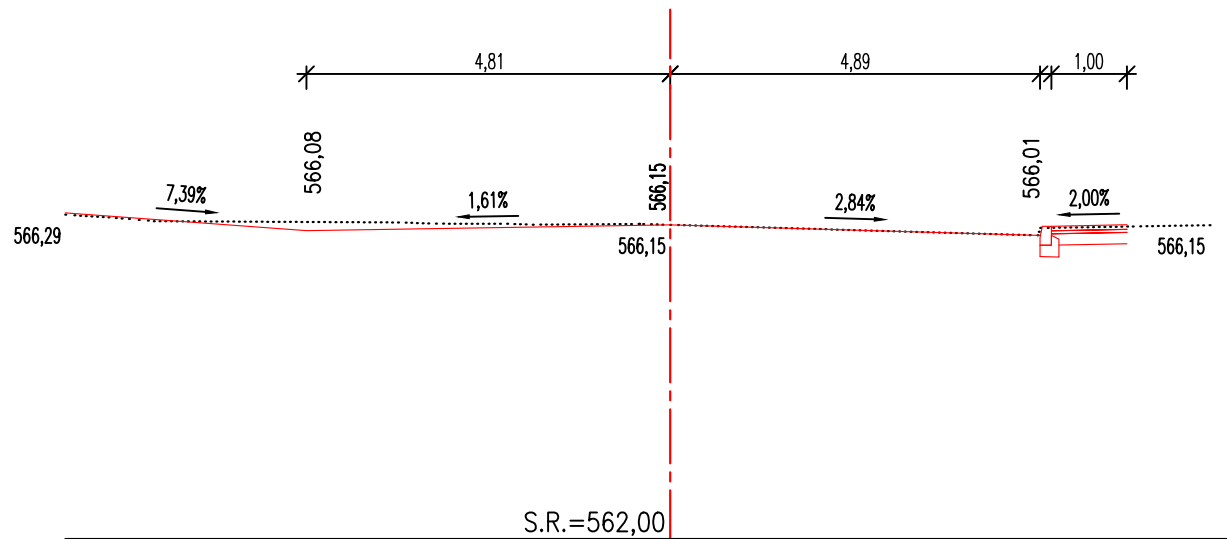
ŘEZ 31
km 24,150 00



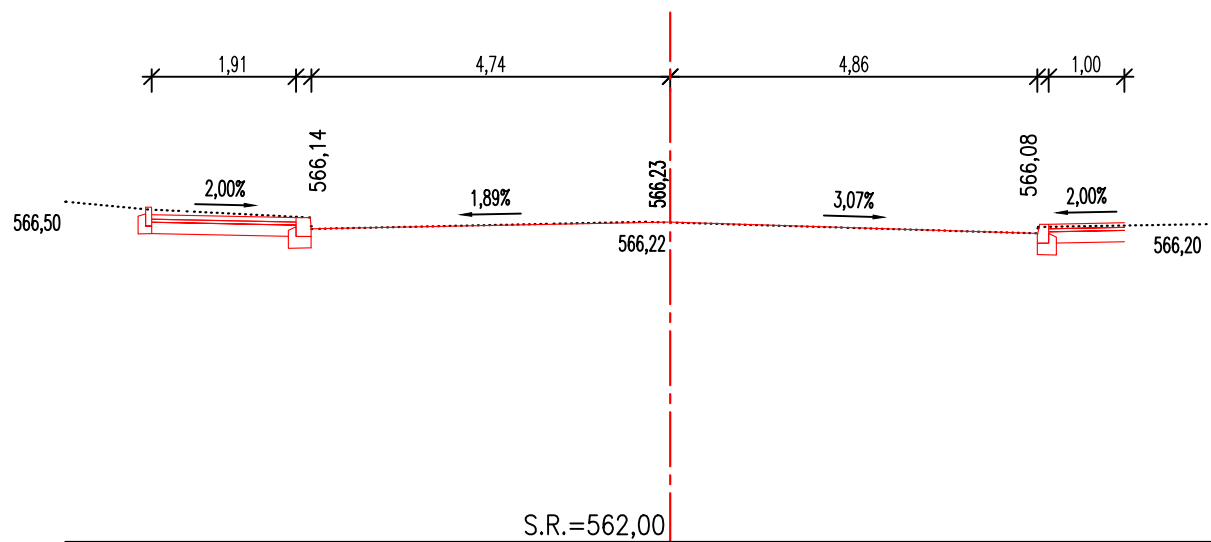
ŘEZ 32
km 24,158 06



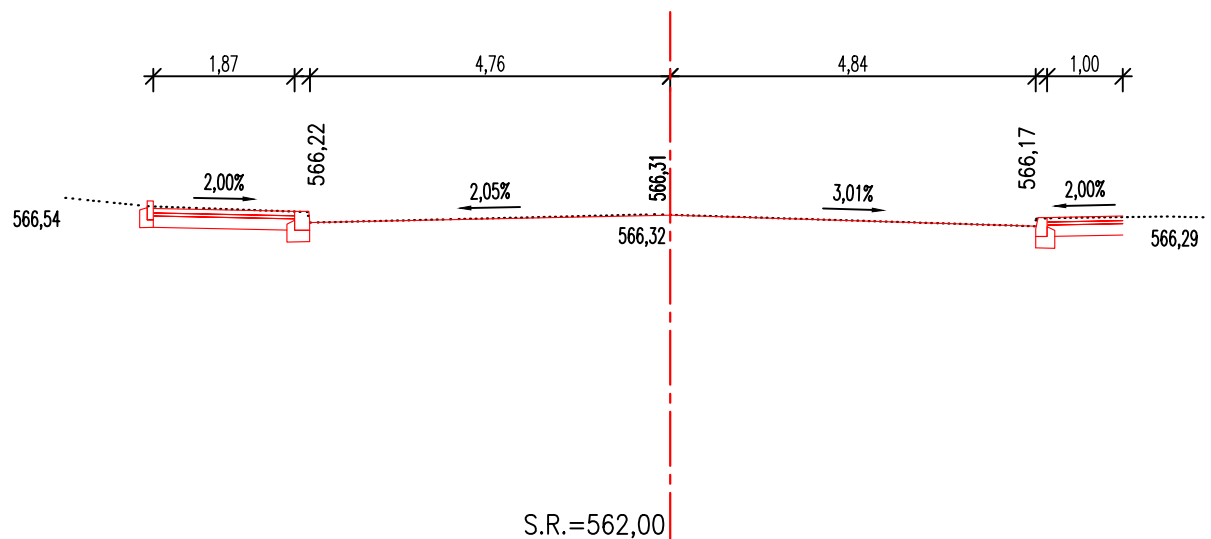
ŘEZ 33
km 24,170 00



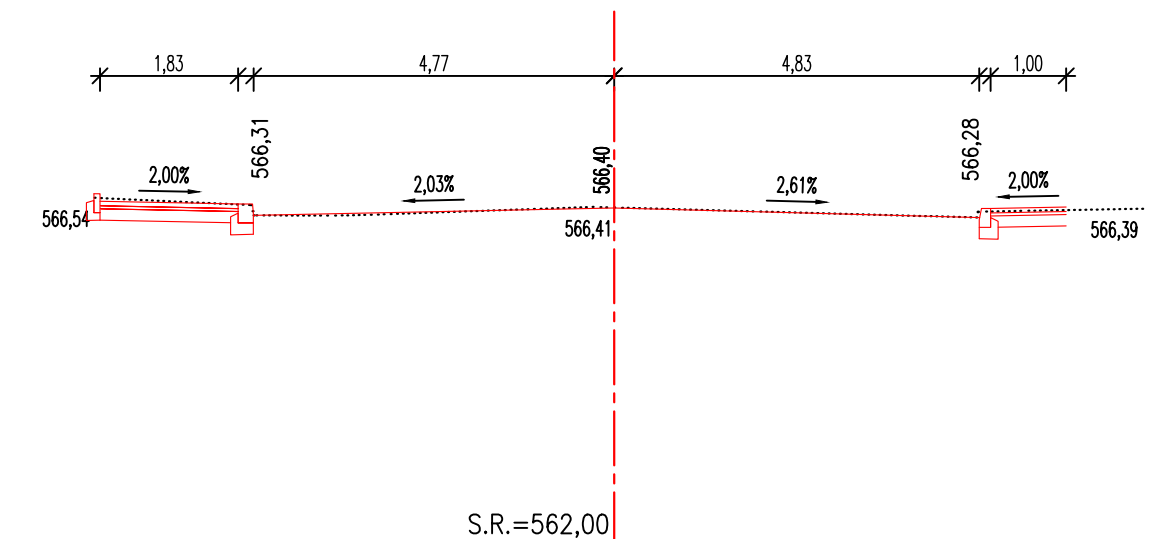
ŘEZ 34
km 24,180 00



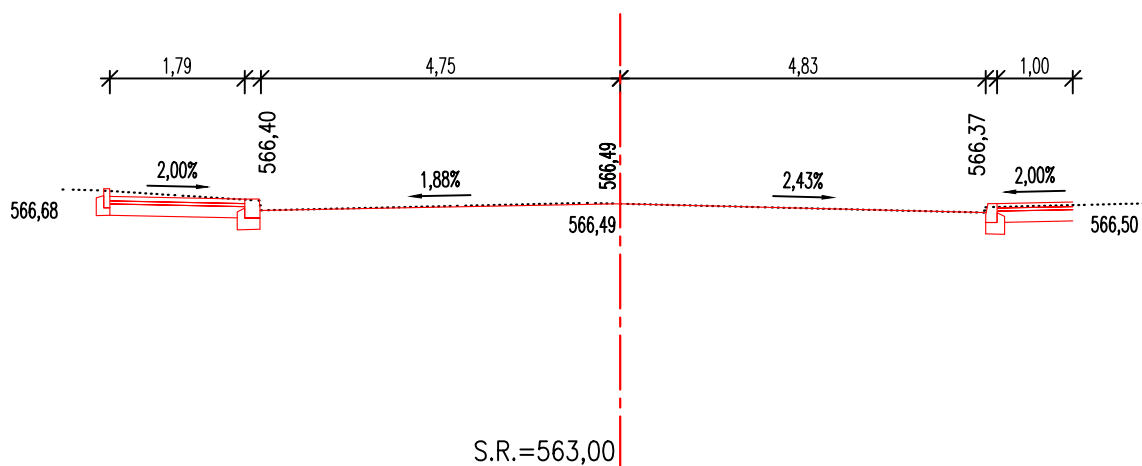
ŘEZ 35
km 24,190 00



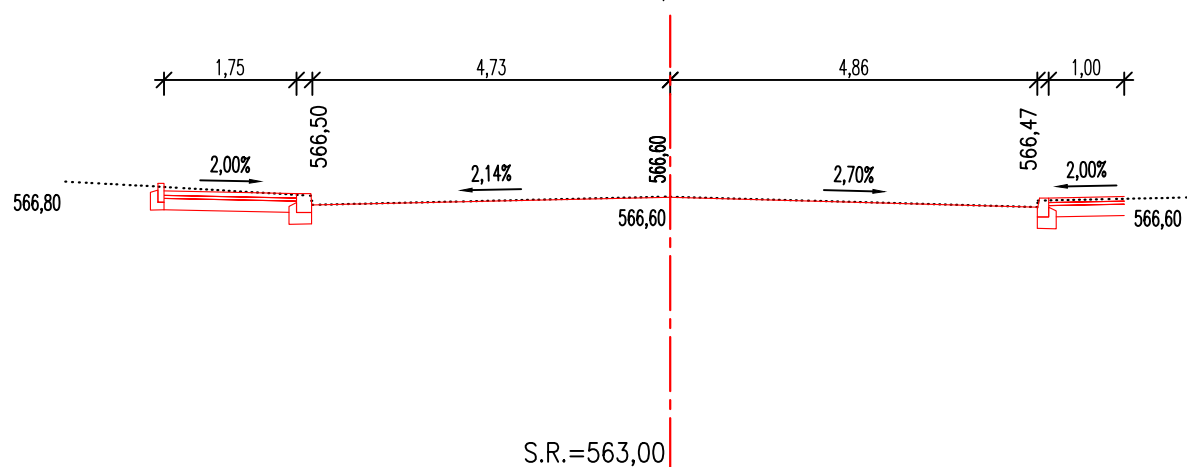
ŘEZ 36
km 24,200 00



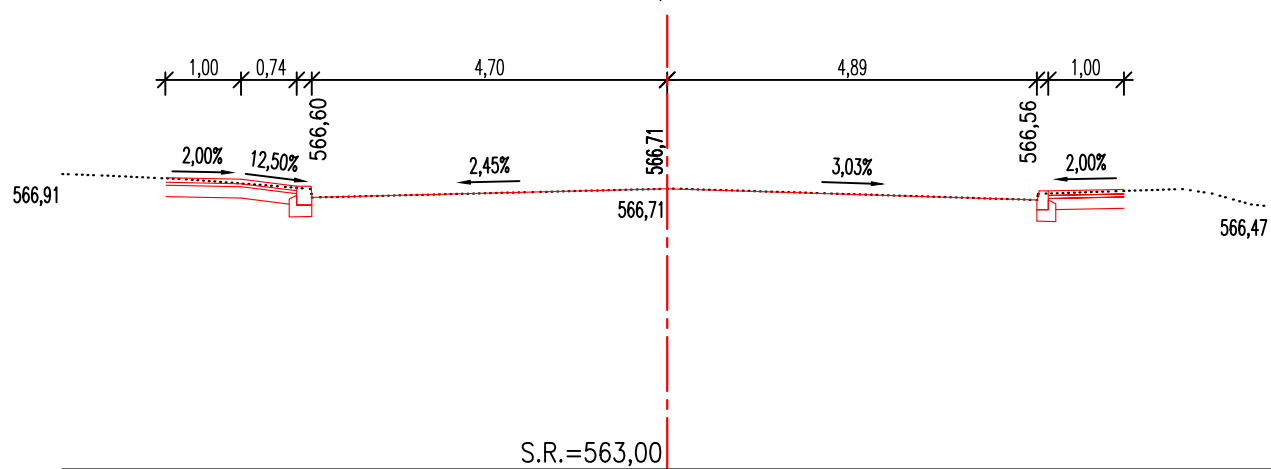
ŘEZ 37
km 24,210 00



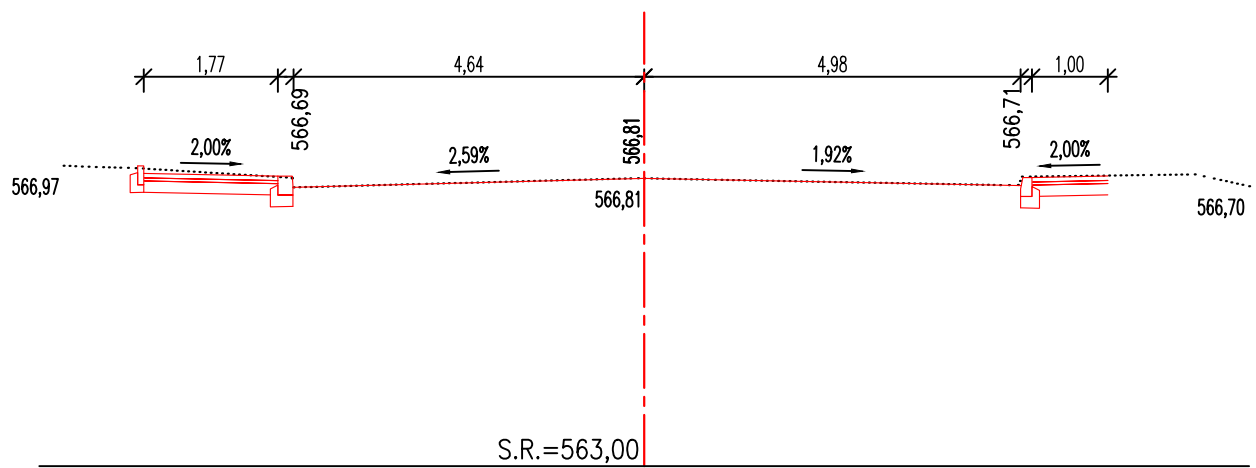
ŘEZ 38
km 24,220 00



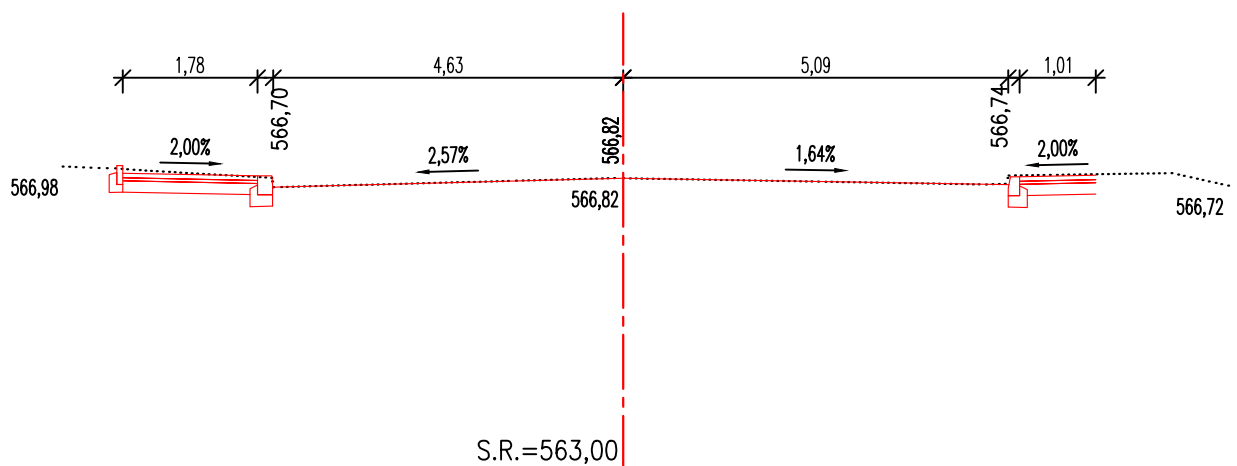
ŘEZ 39
km 24,230 00



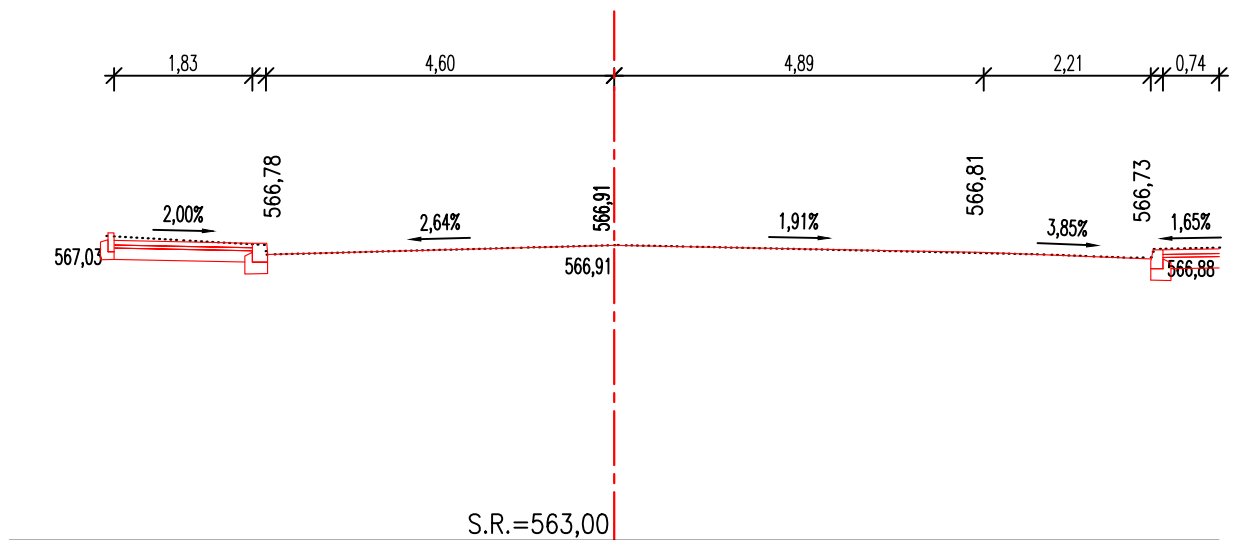
ŘEZ 40
km 24,238 76



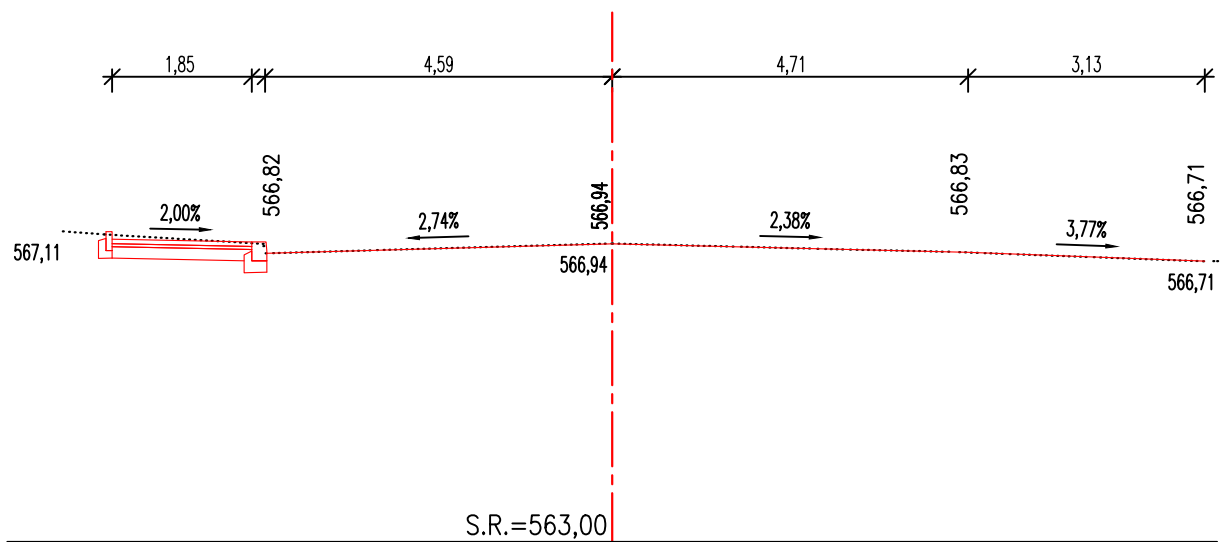
ŘEZ 41
km 24,240 00



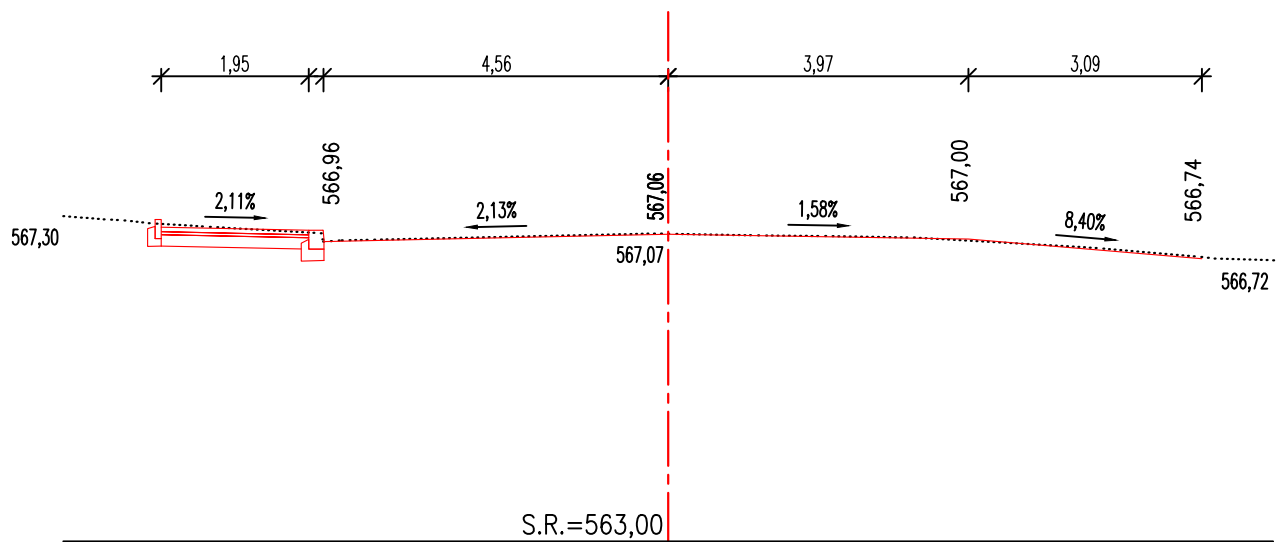
ŘEZ 42
km 24,247 42



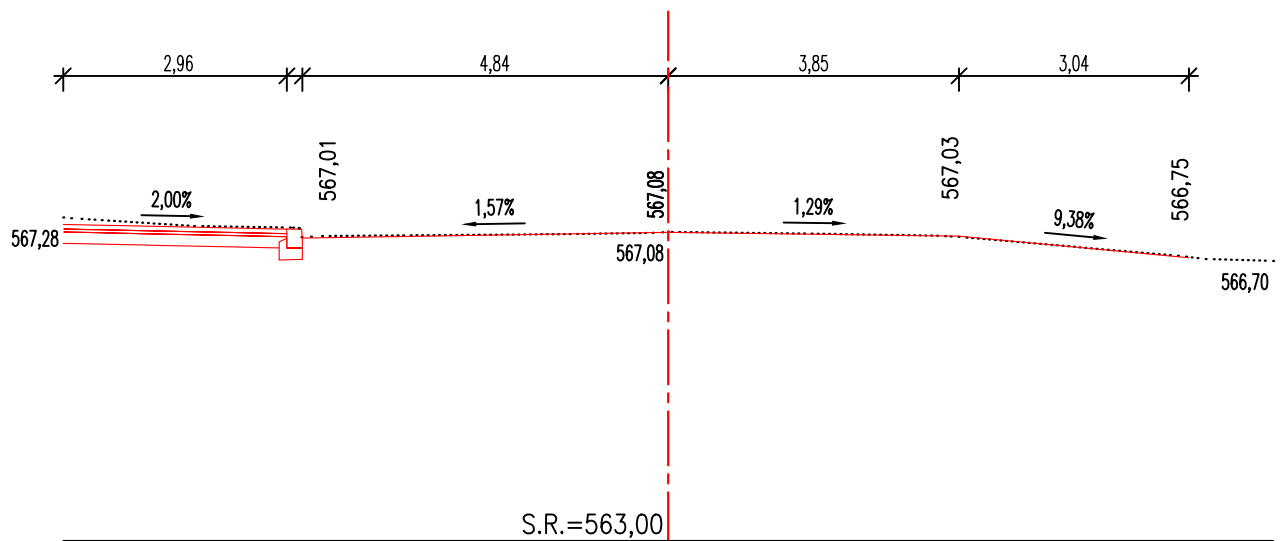
ŘEZ 43
km 24,250 00

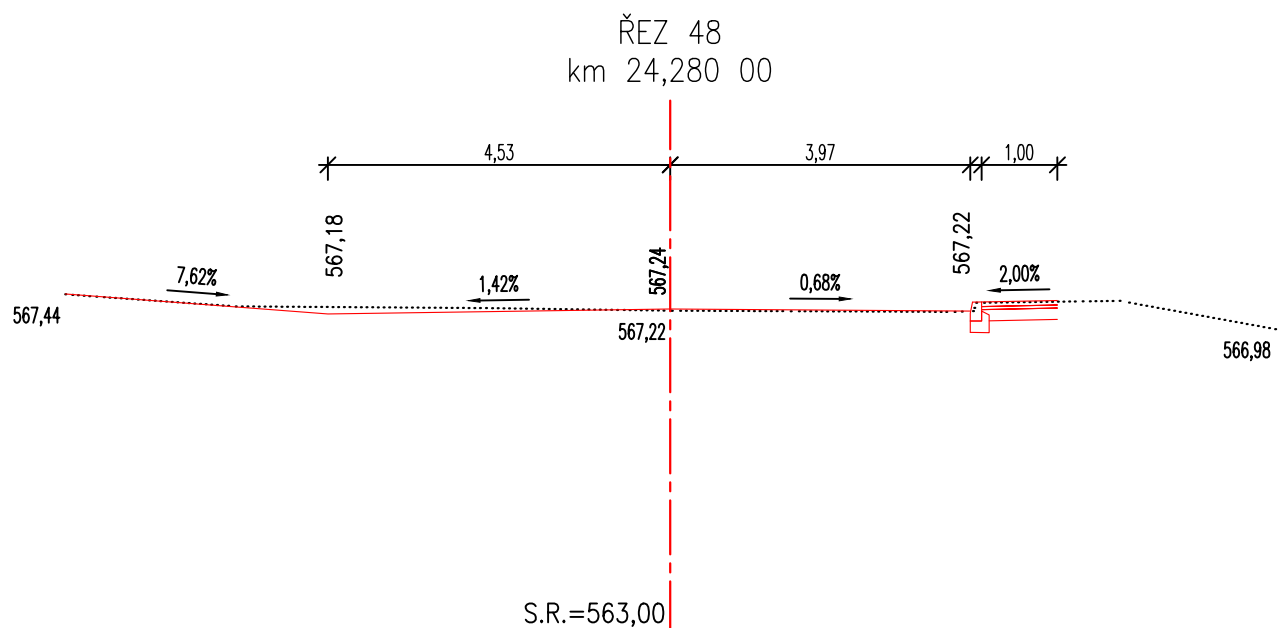
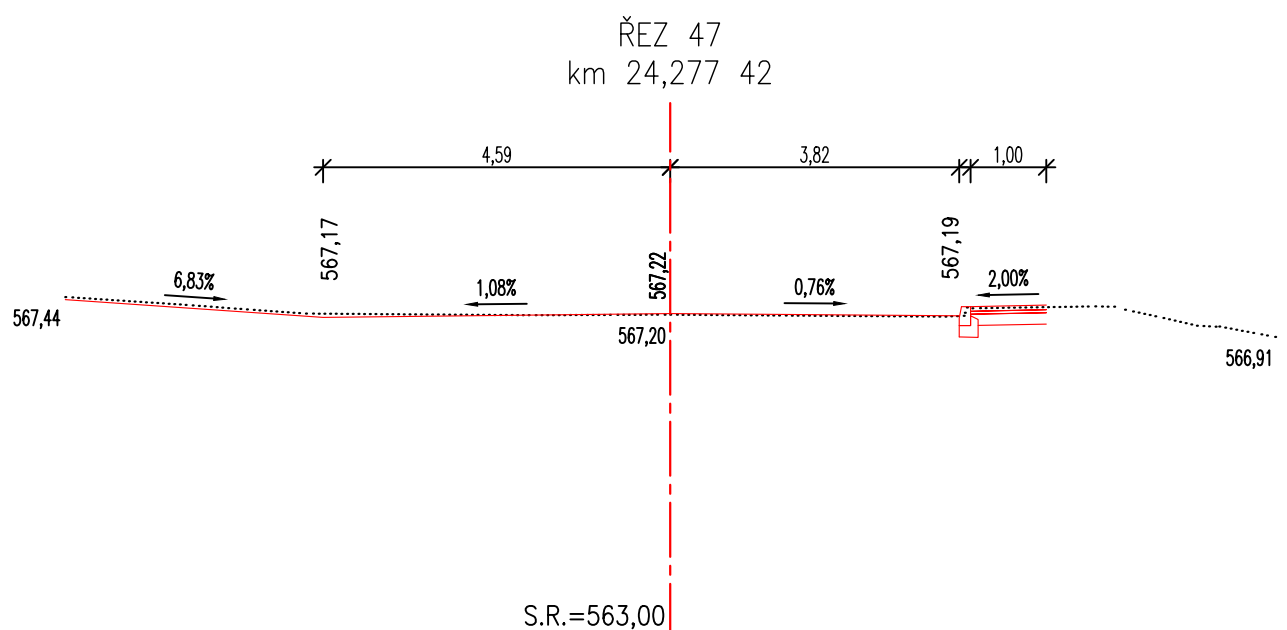
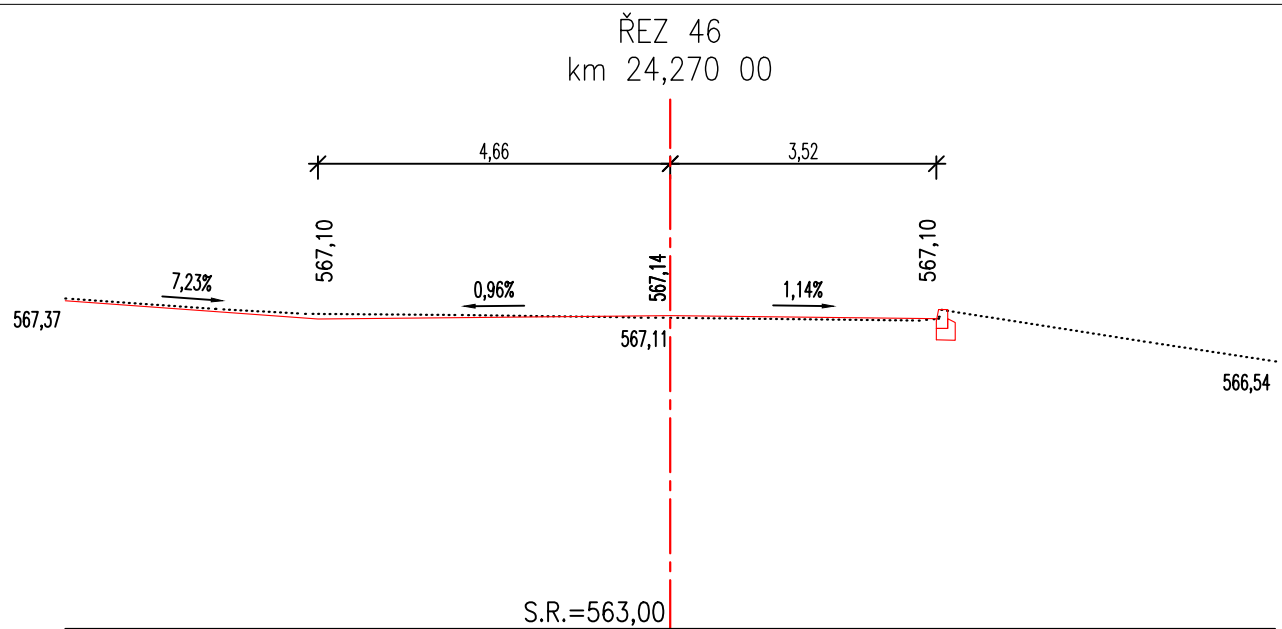


ŘEZ 44
km 24,260 00

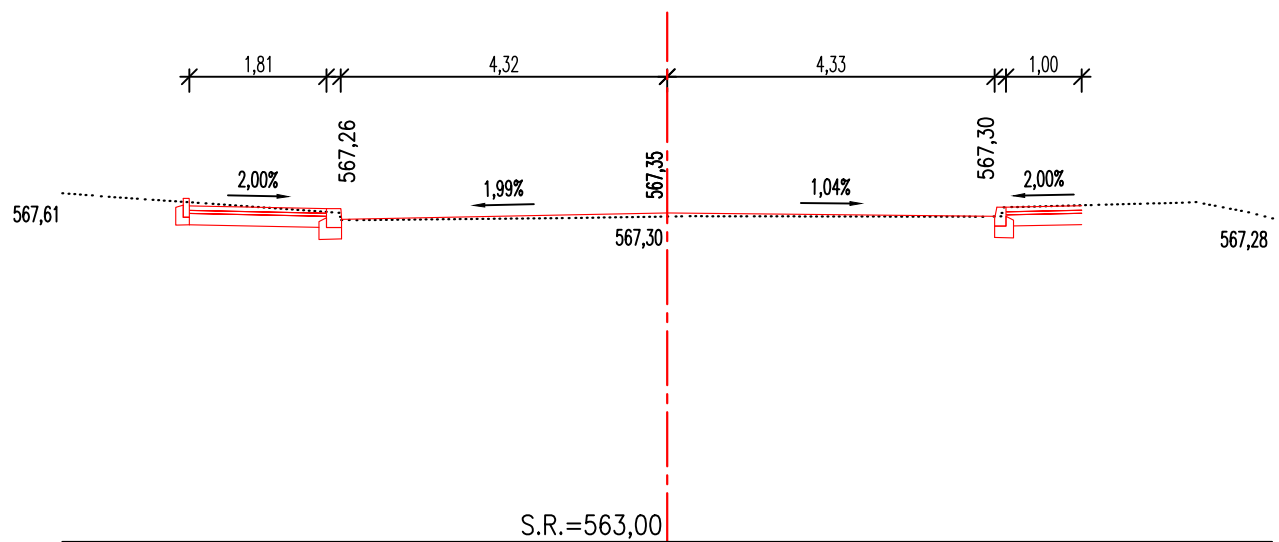


ŘEZ 45
km 24,262 42

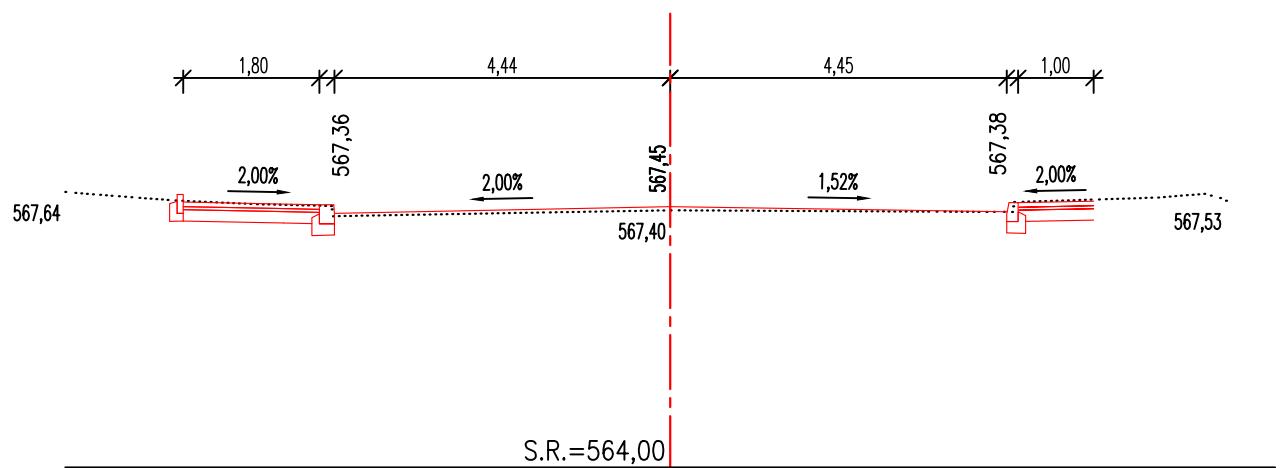




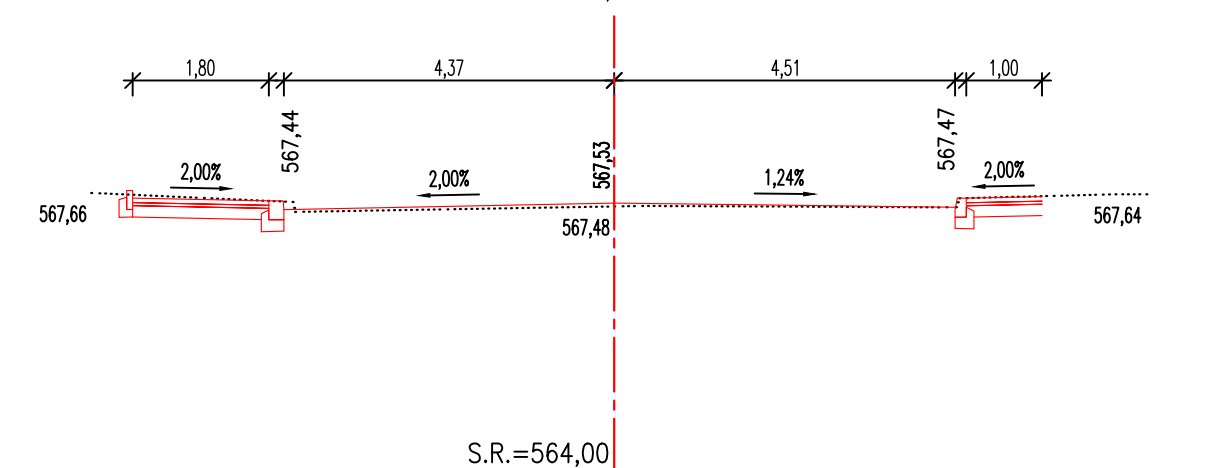
ŘEZ 49
km 24,290 00

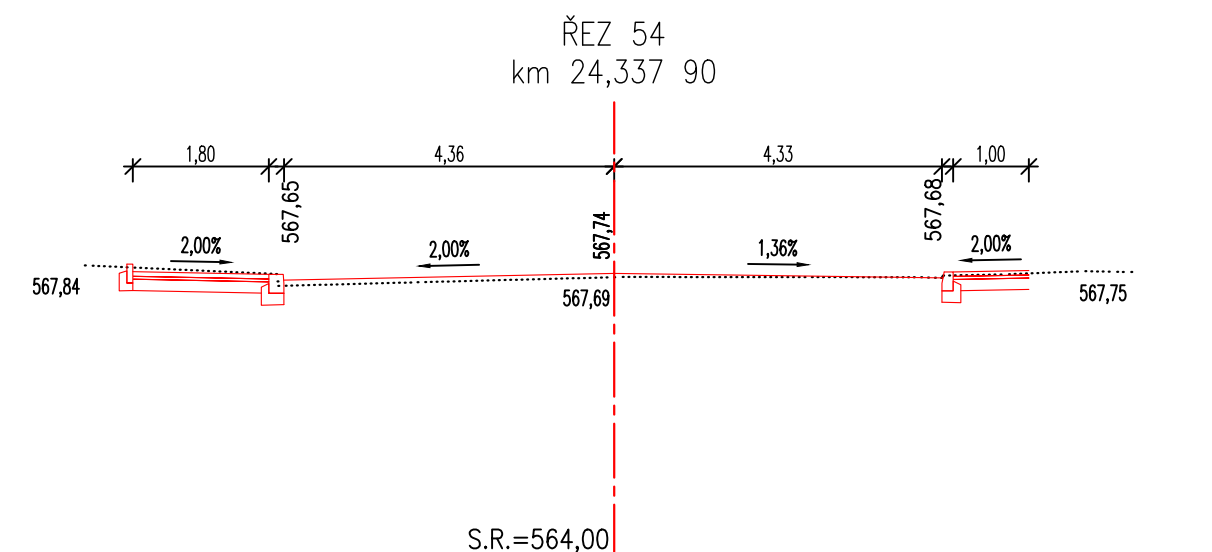
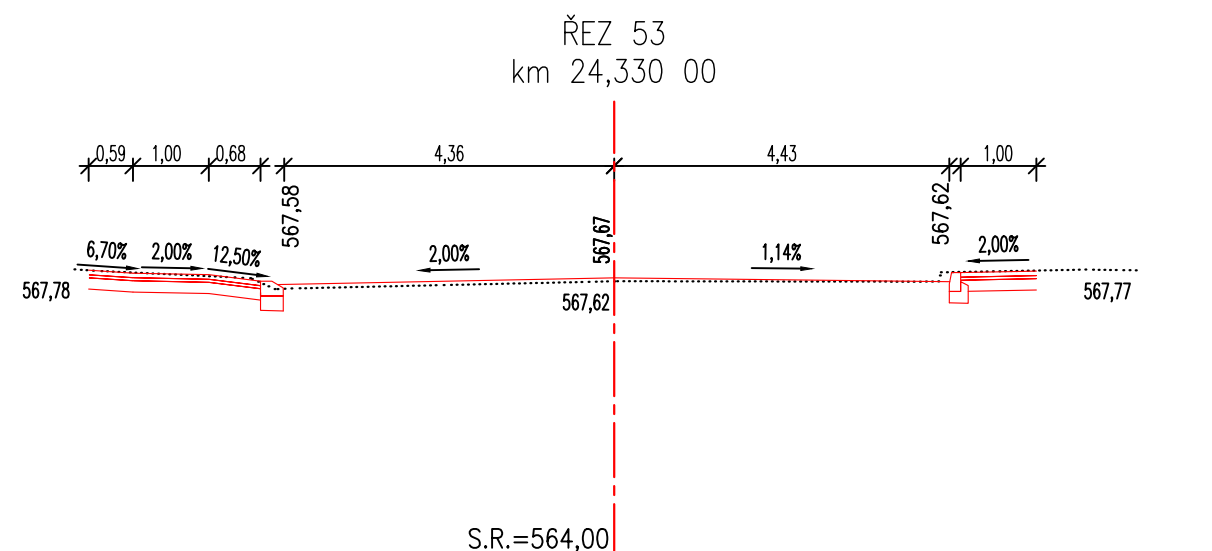
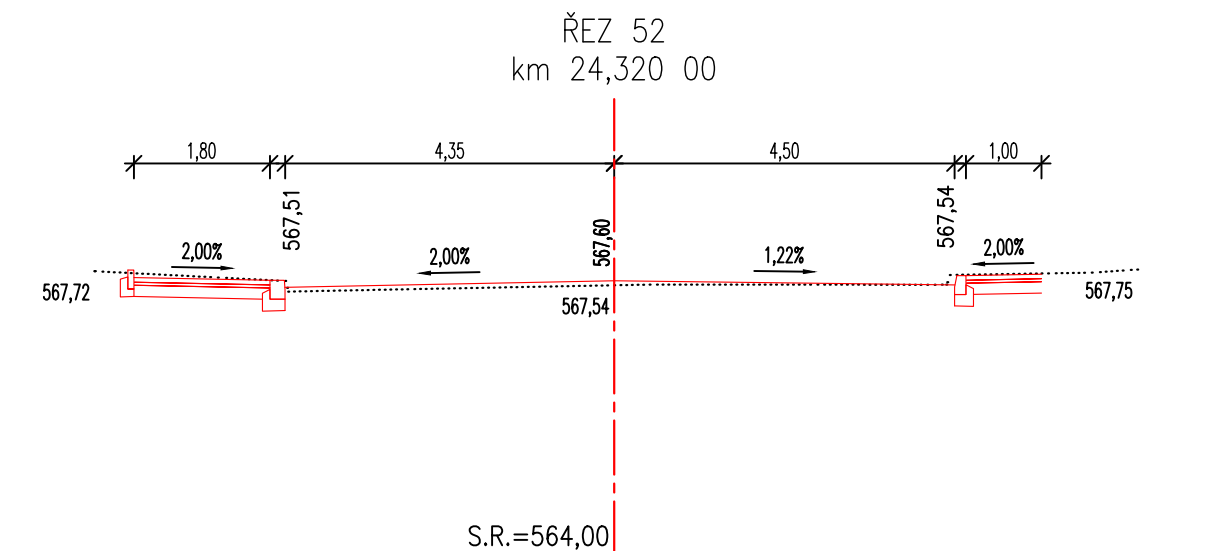


ŘEZ 50
km 24,300 00

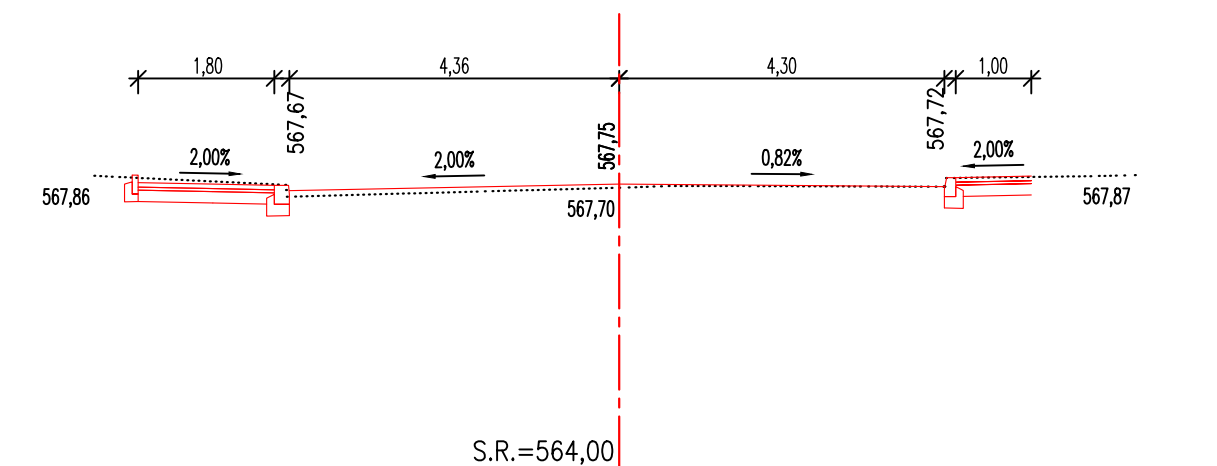


ŘEZ 51
km 24,310 00

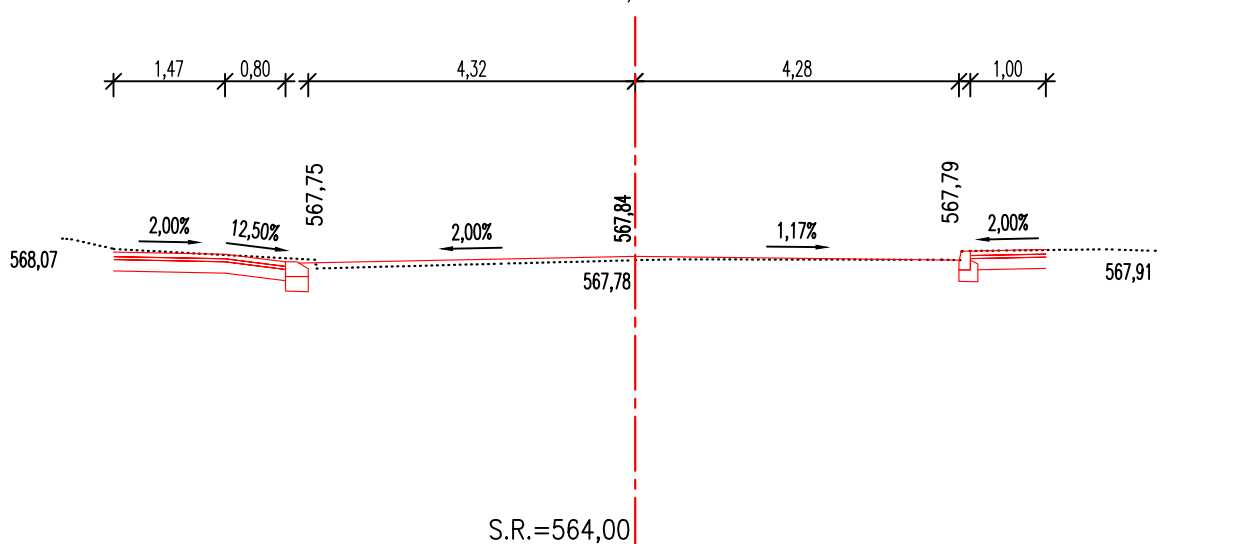




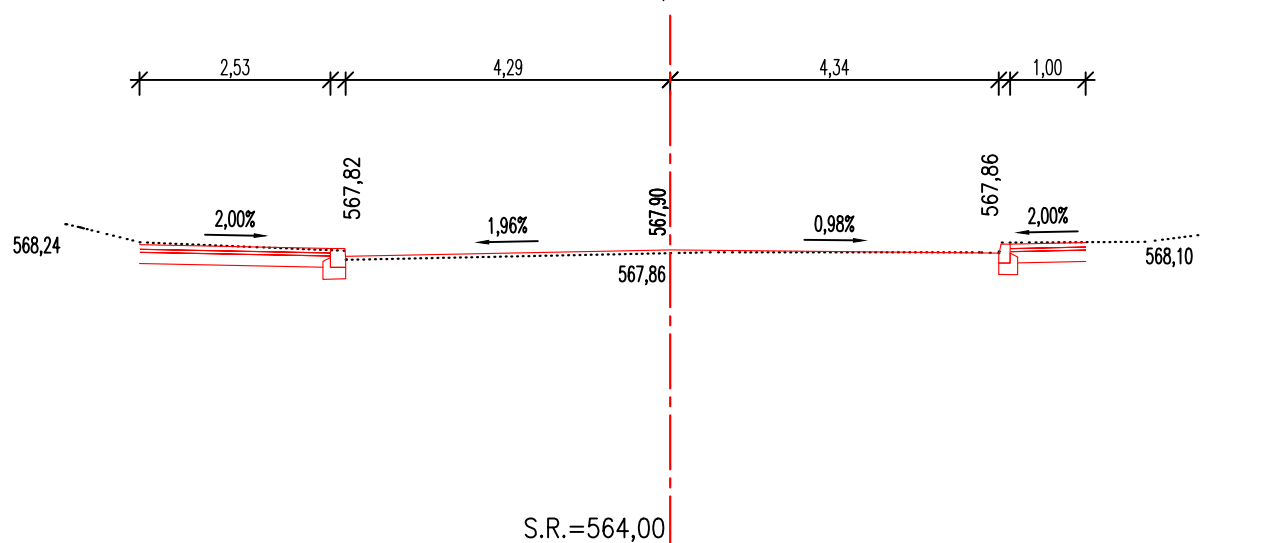
ŘEZ 55
km 24,340 00



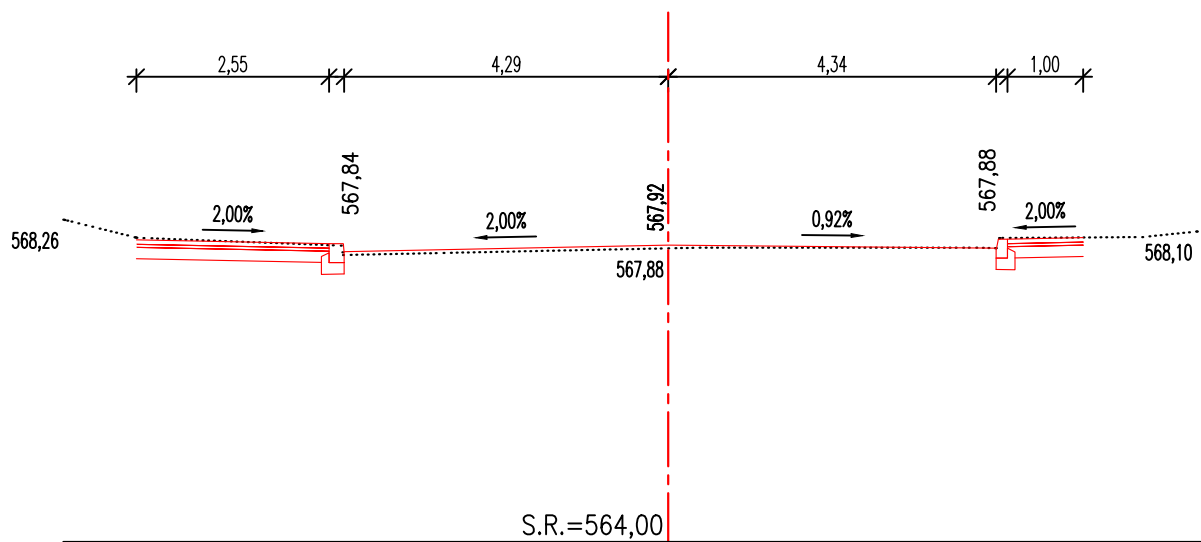
ŘEZ 56
km 24,350 00



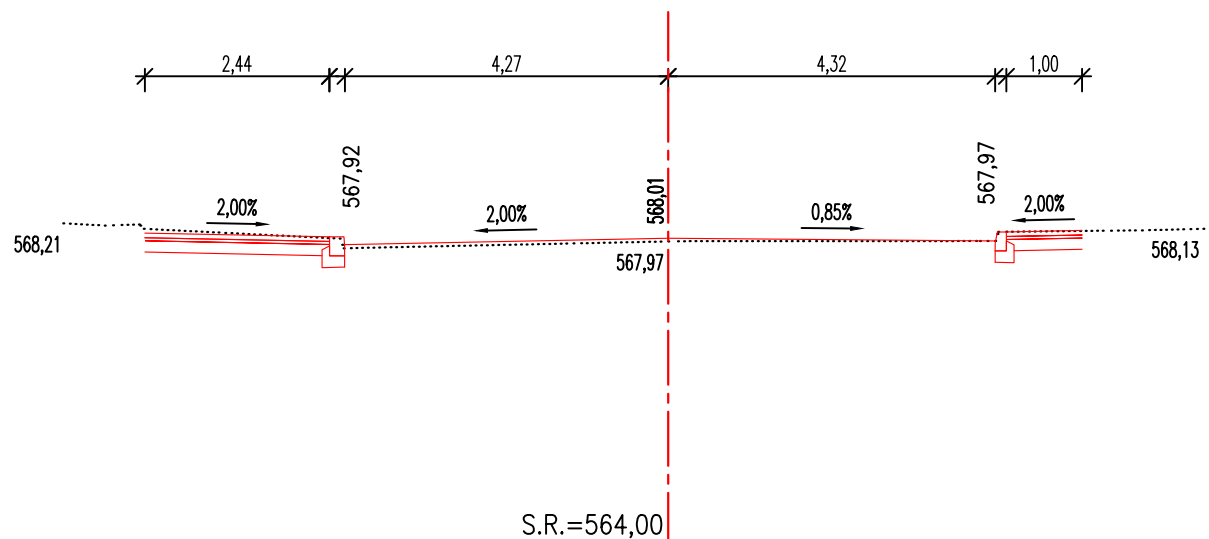
ŘEZ 57
km 24,357 90



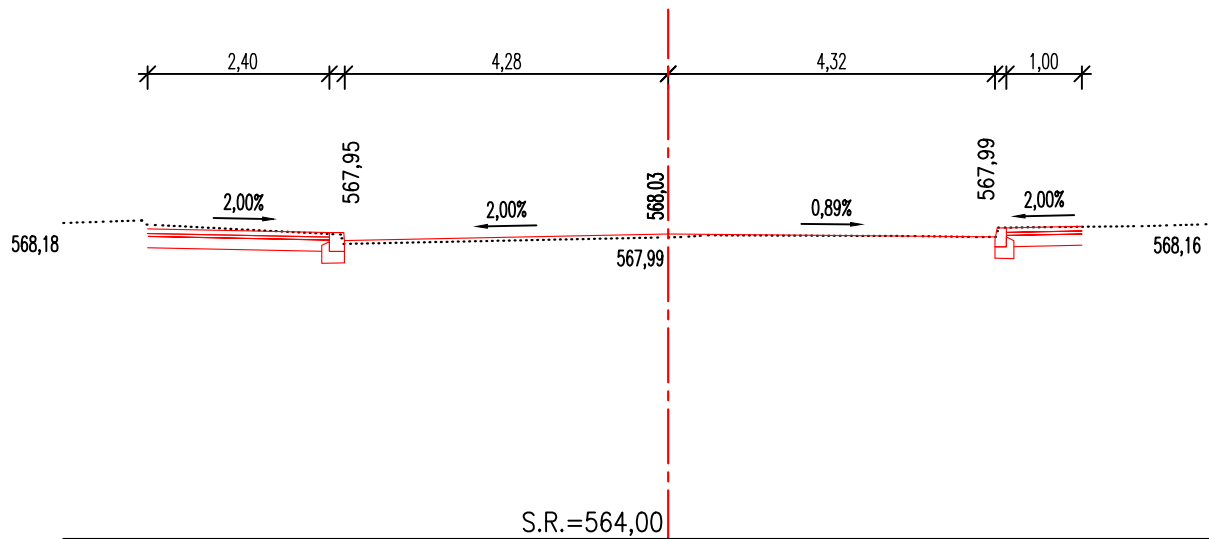
ŘEZ 58
km 24,360 00



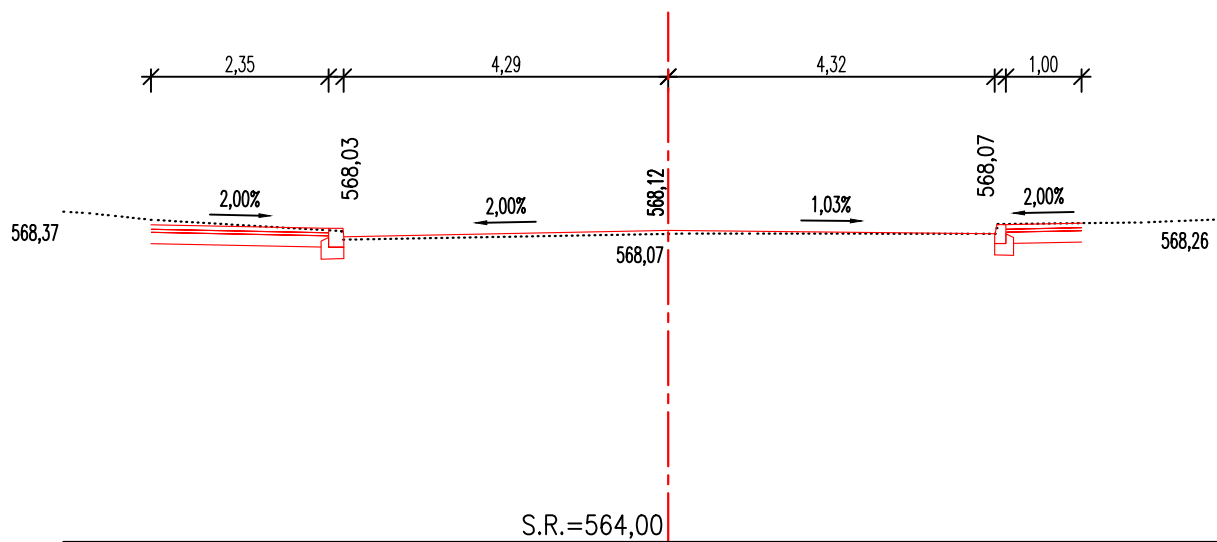
ŘEZ 59
km 24,367 90



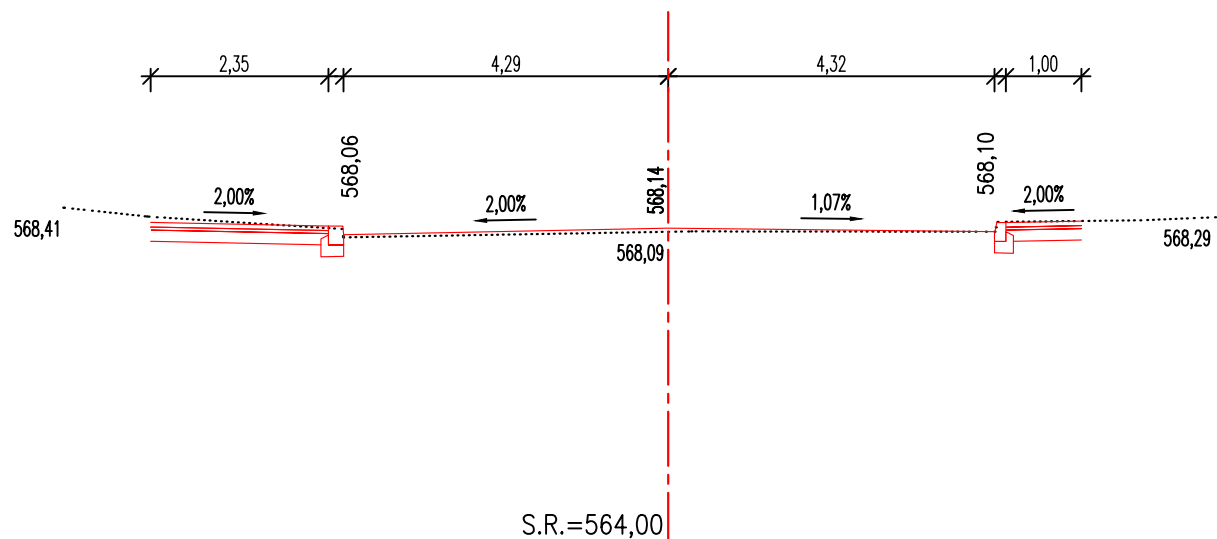
ŘEZ 60
km 24,370 00



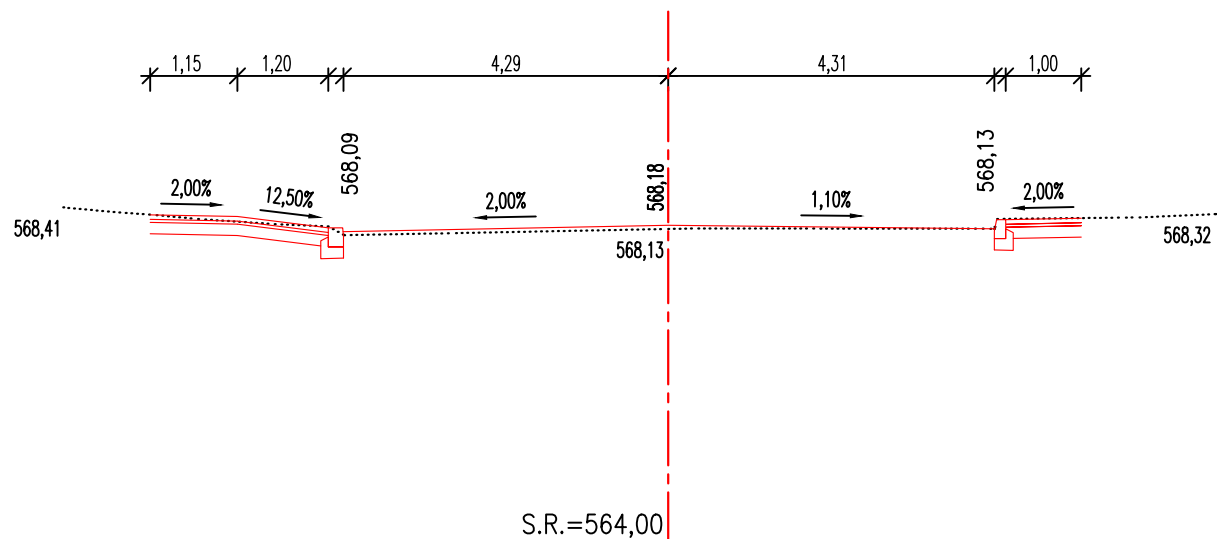
ŘEZ 61
km 24,377 90



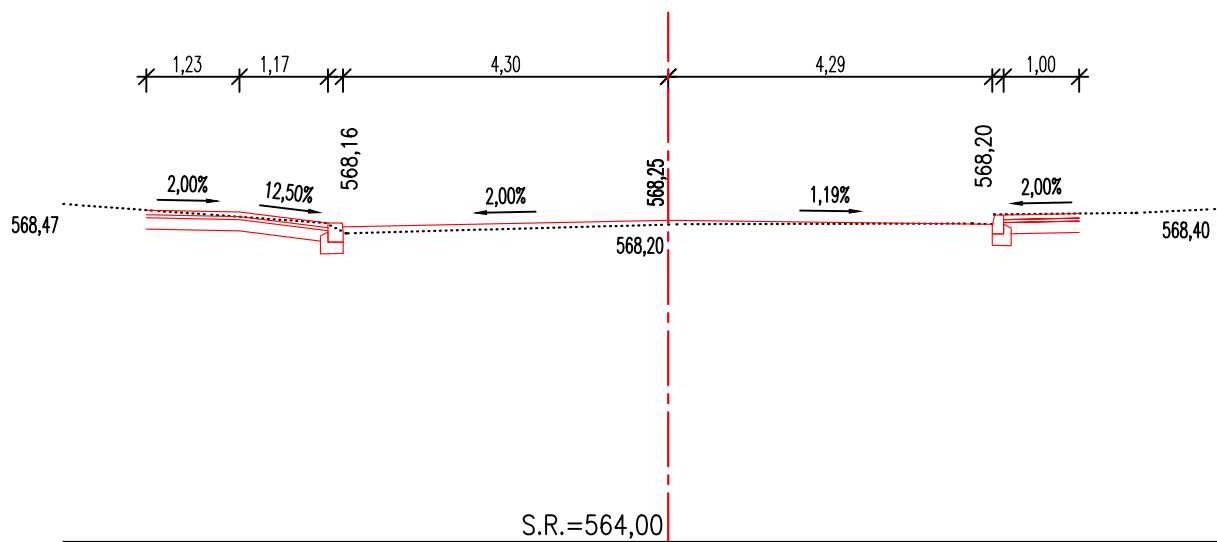
ŘEZ 62
km 24,380 00



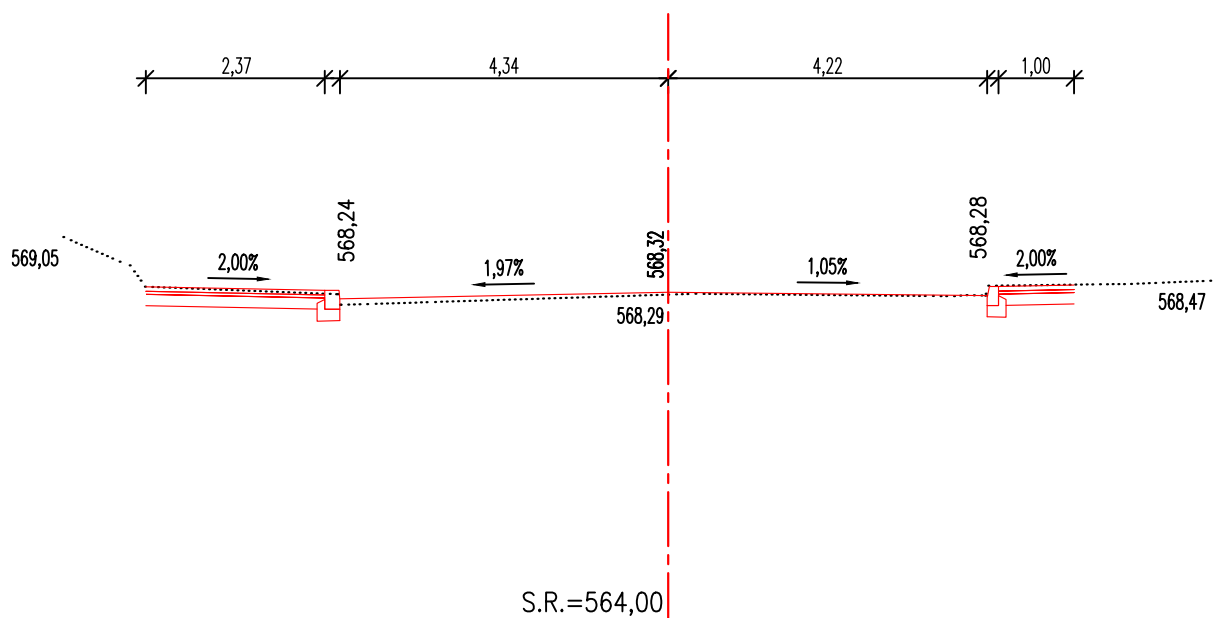
ŘEZ 63
km 24,383 11



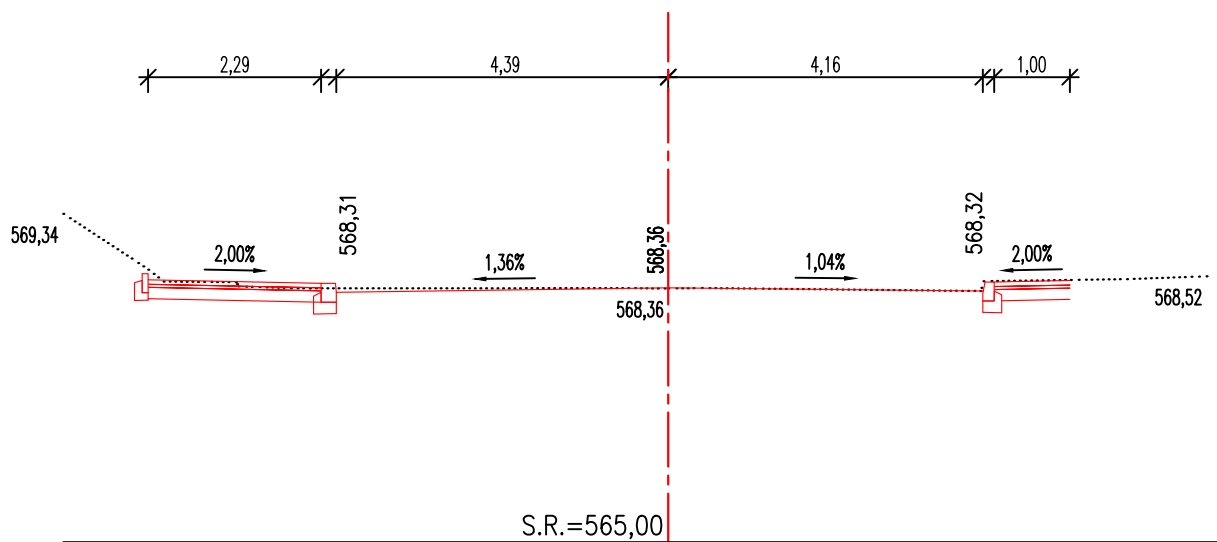
ŘEZ 64
km 24,390 00

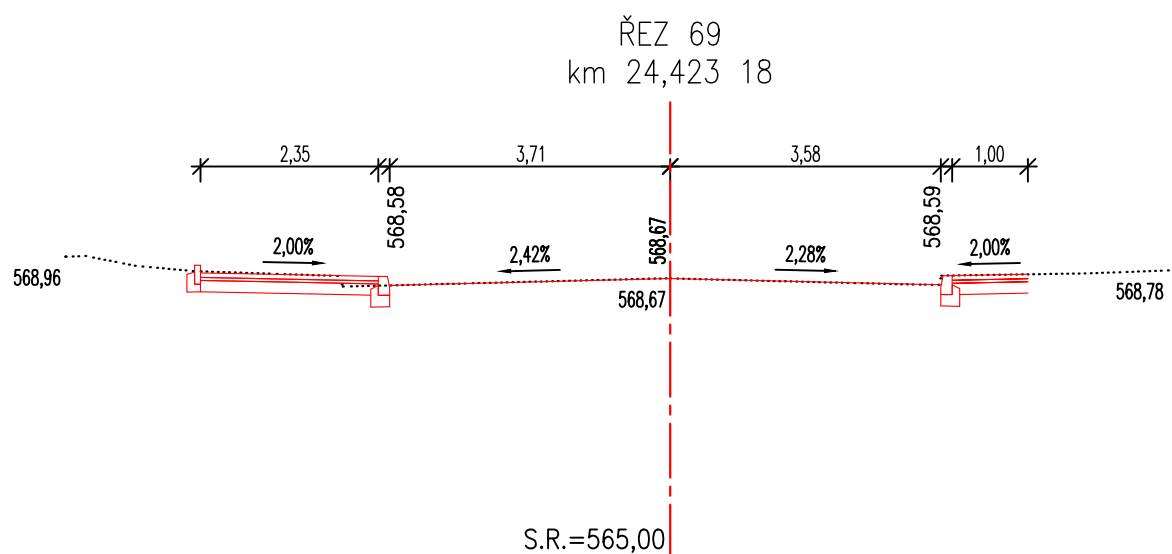
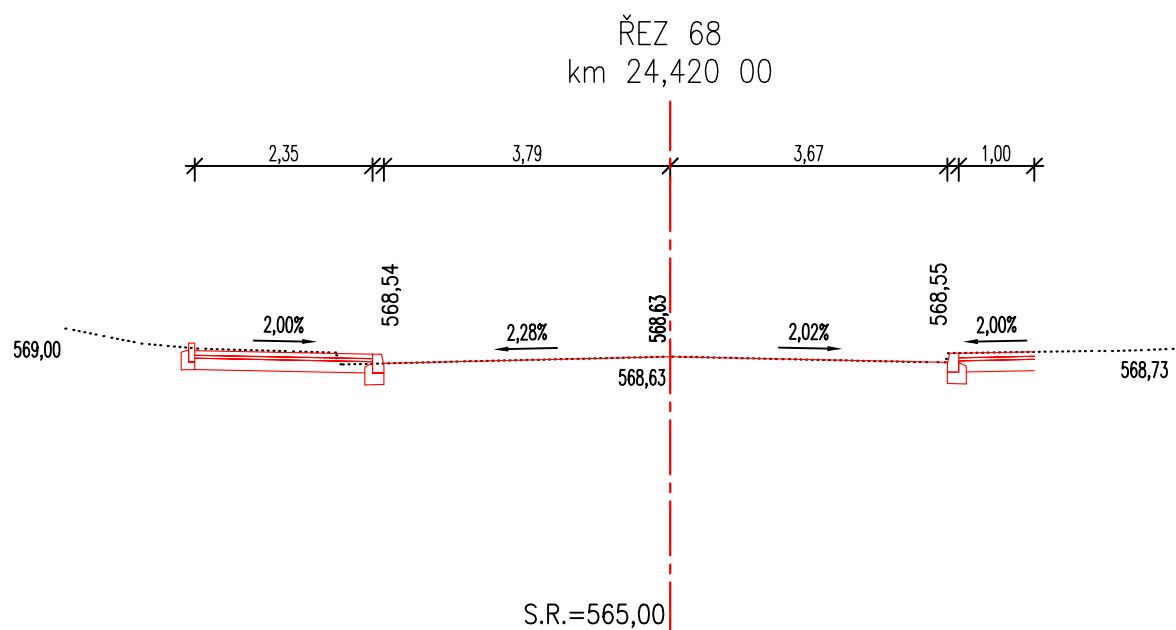
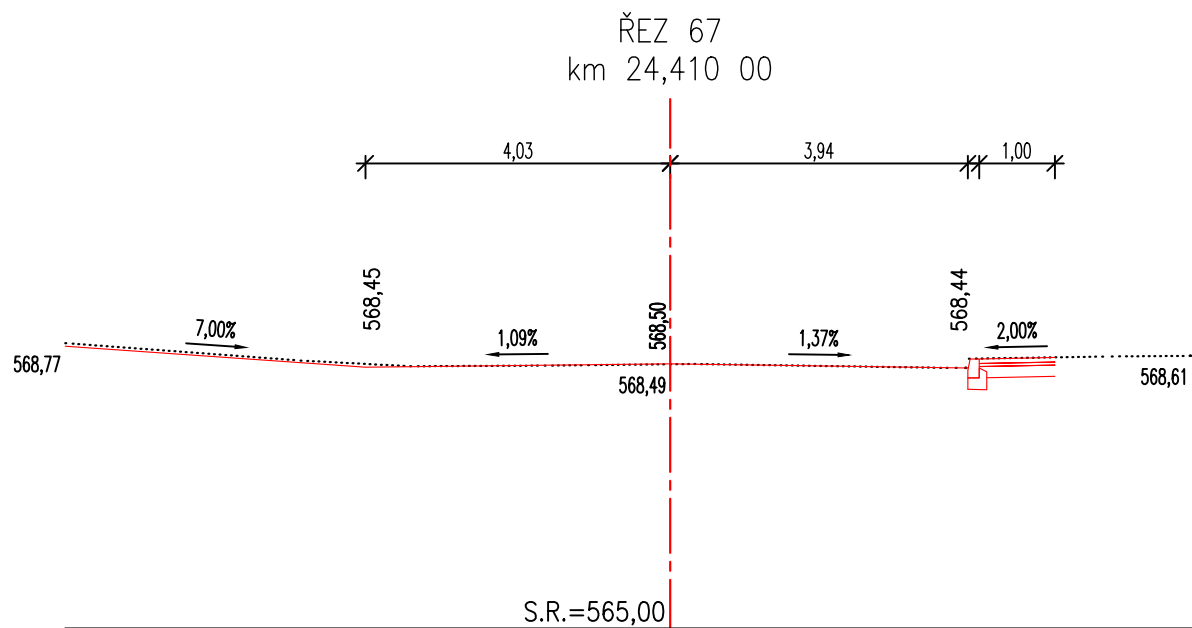


ŘEZ 65
km 24,396 37

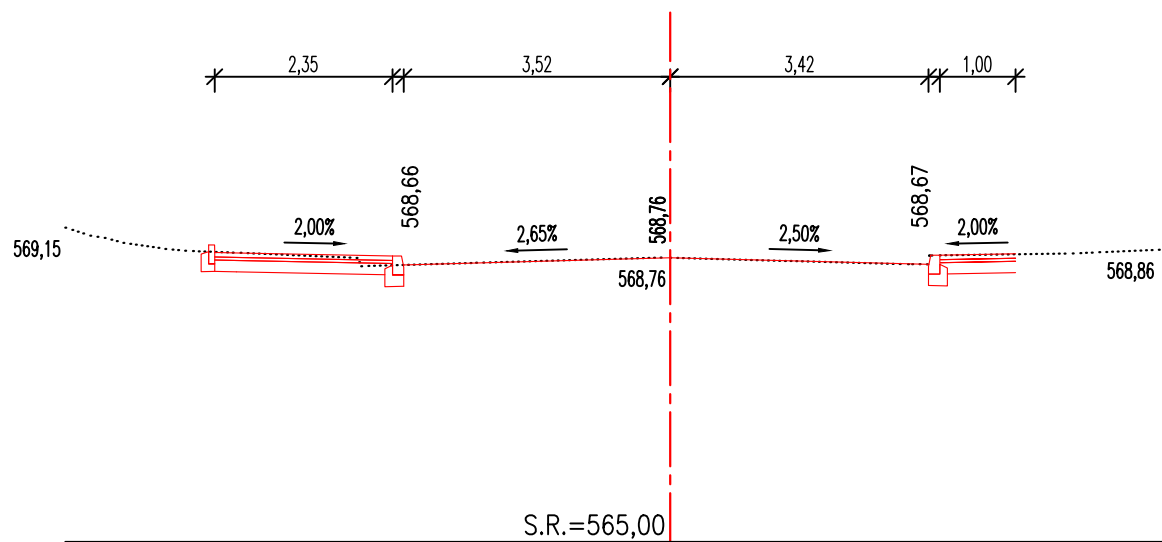


ŘEZ 66
km 24,400 00

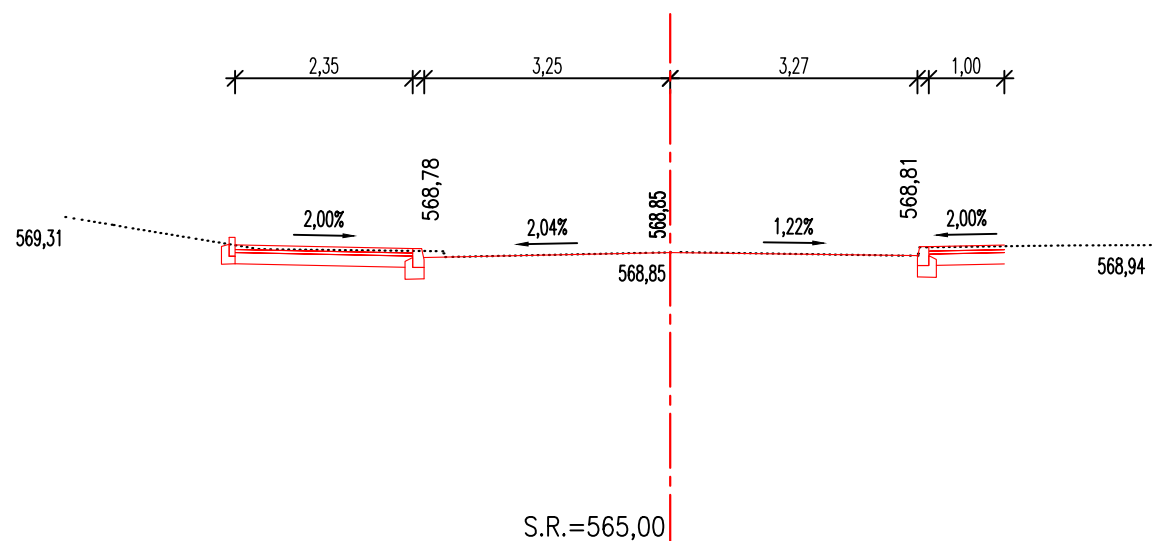




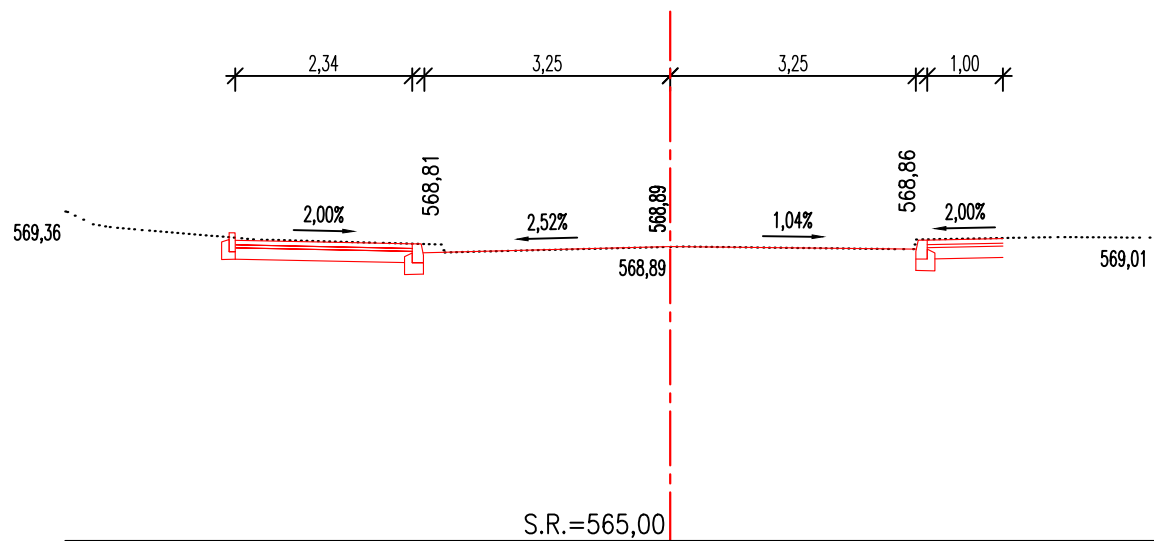
ŘEZ 70
km 24,430 00



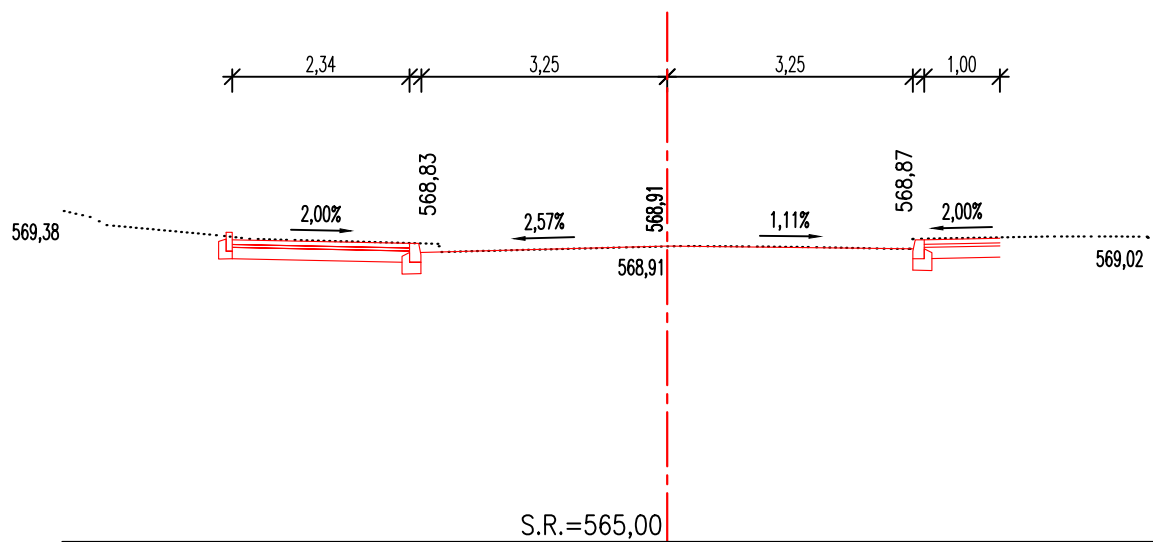
ŘEZ 71
km 24,440 00



ŘEZ 72
km 24,447 59



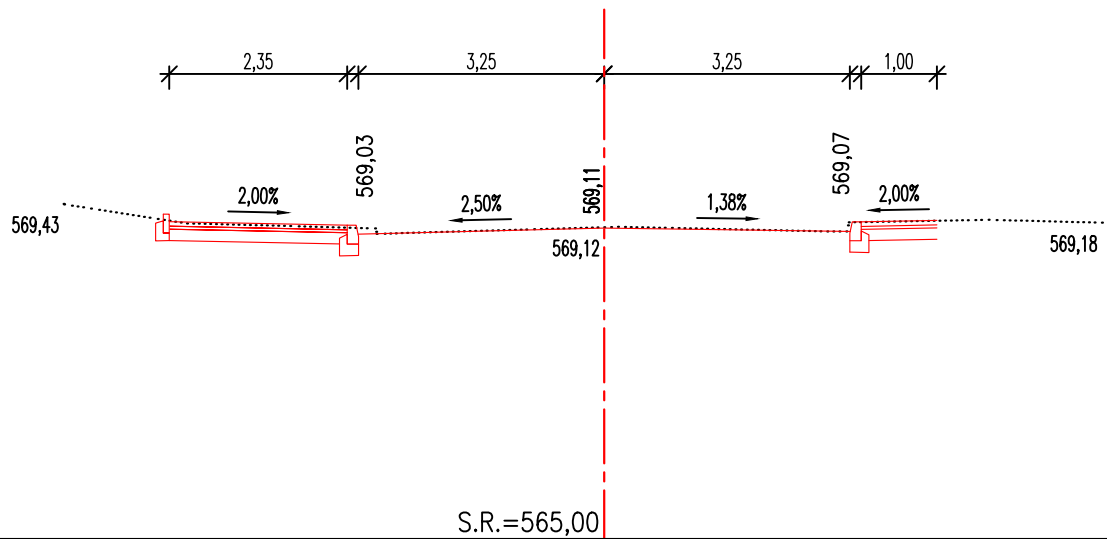
ŘEZ 73
km 24,450 00



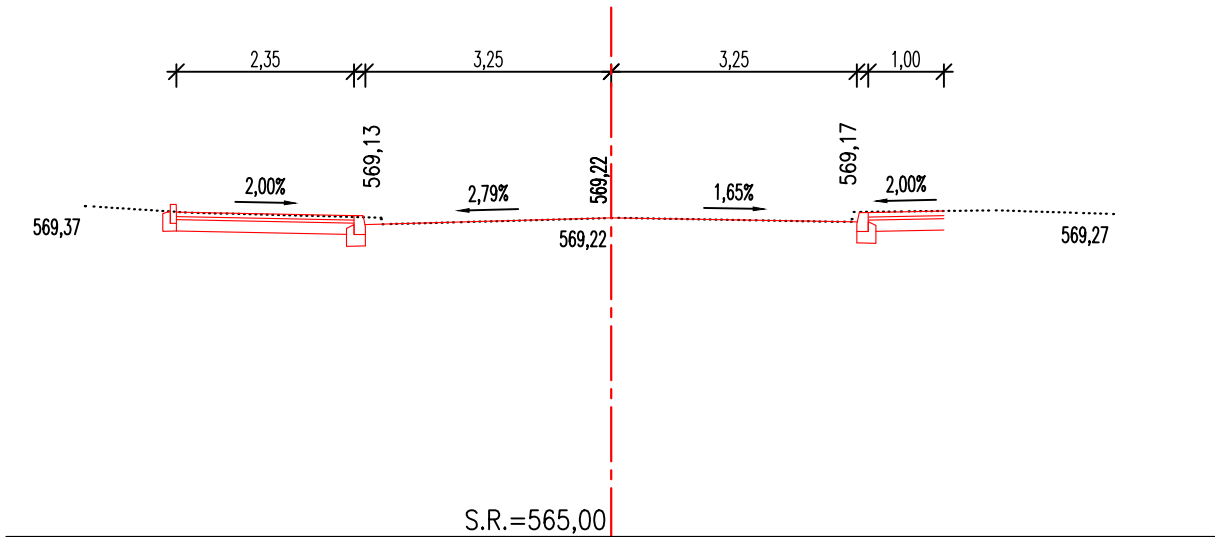
ŘEZ 74
km 24,460 00



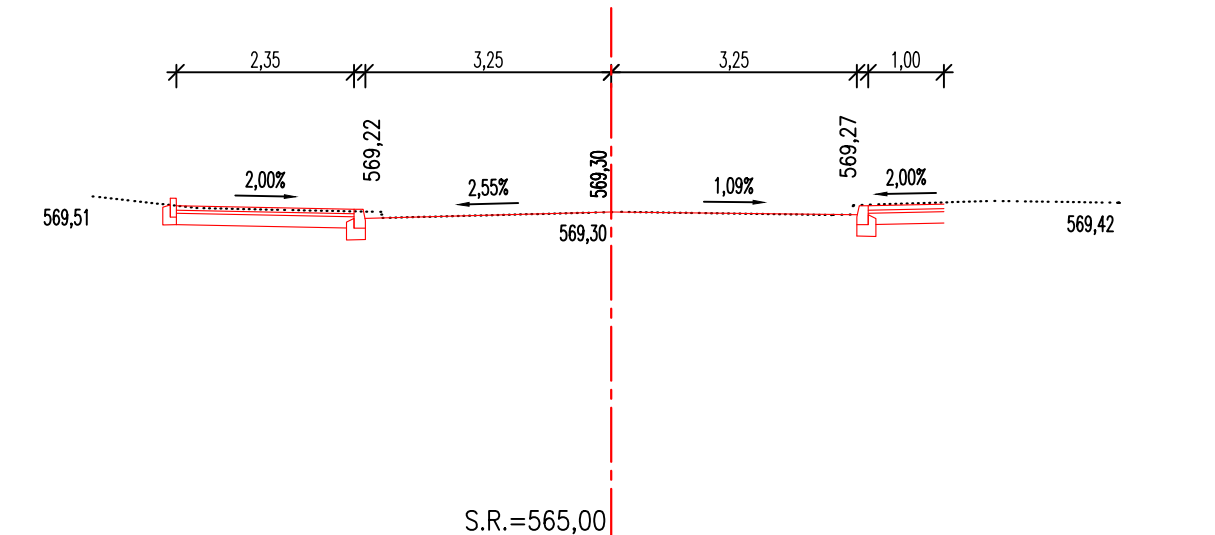
ŘEZ 75
km 24,470 00



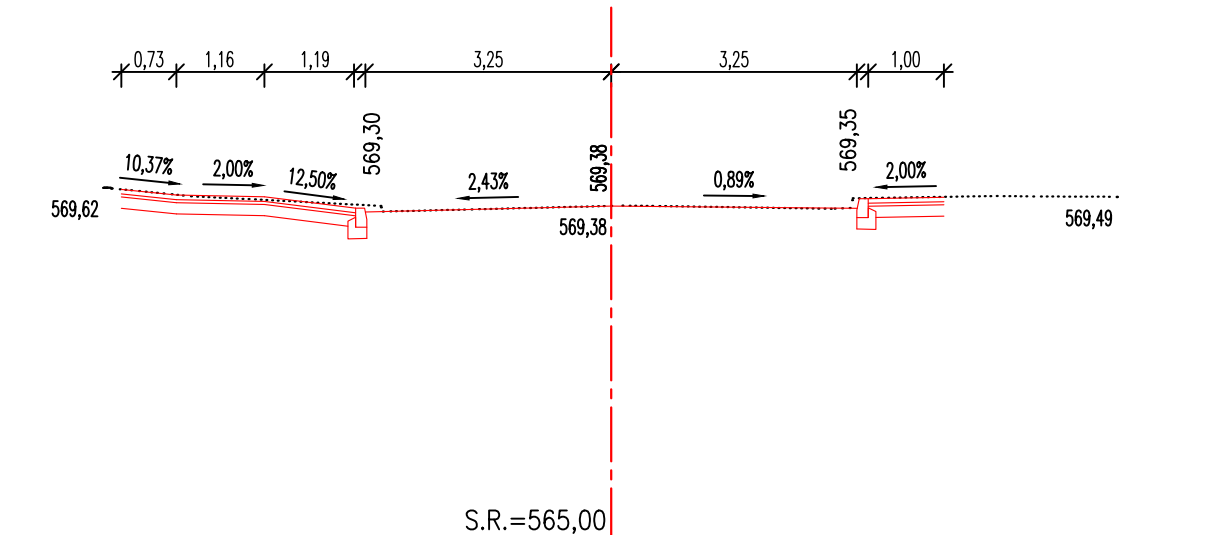
ŘEZ 76
km 24,480 00



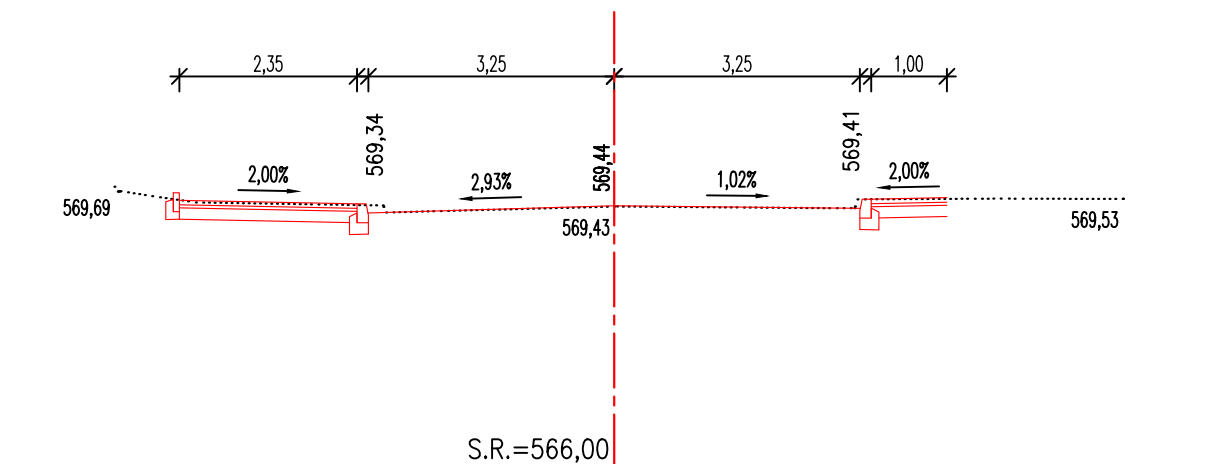
ŘEZ 77
km 24,490 00



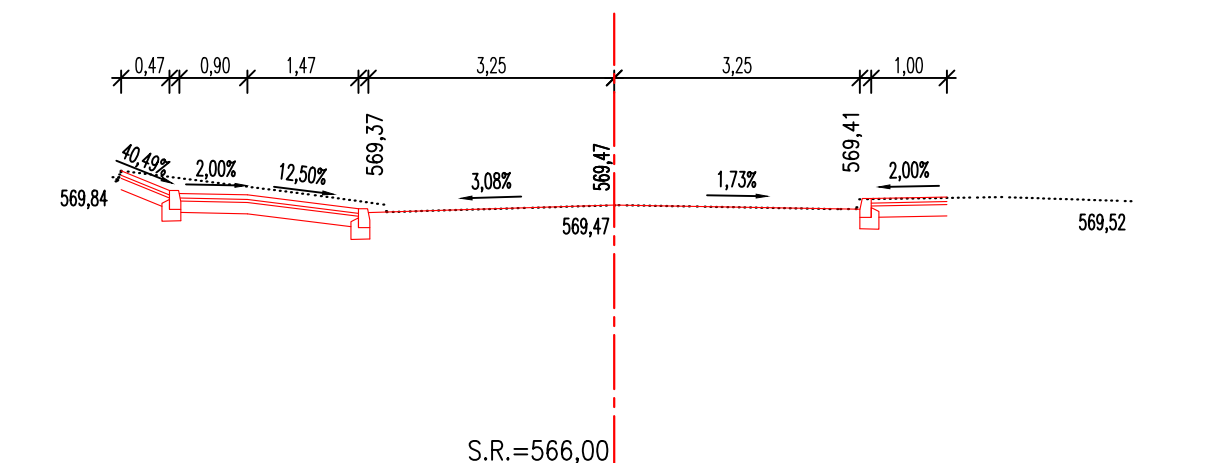
ŘEZ 78
km 24,500 00



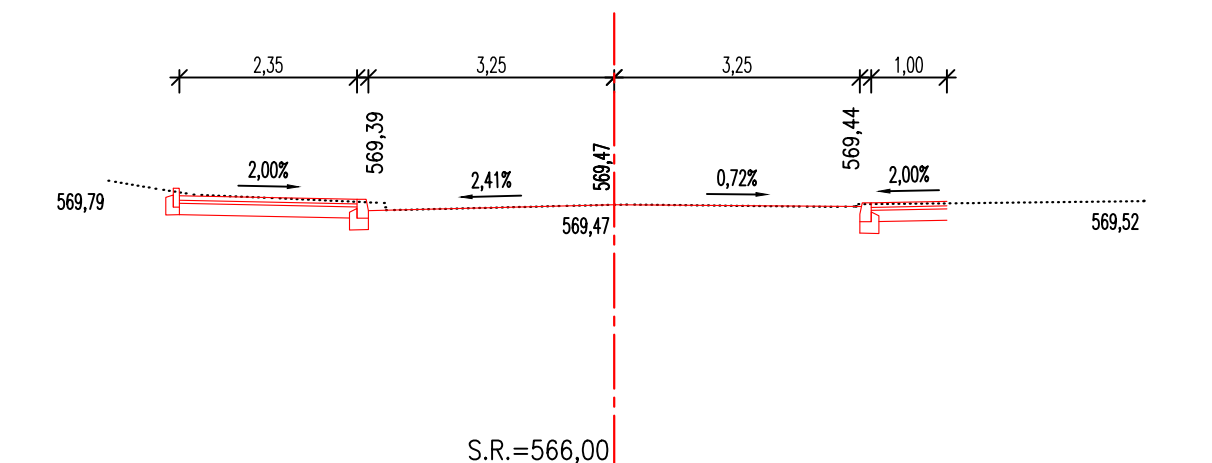
ŘEZ 79
km 24,510 00



ŘEZ 80
km 24,520 00



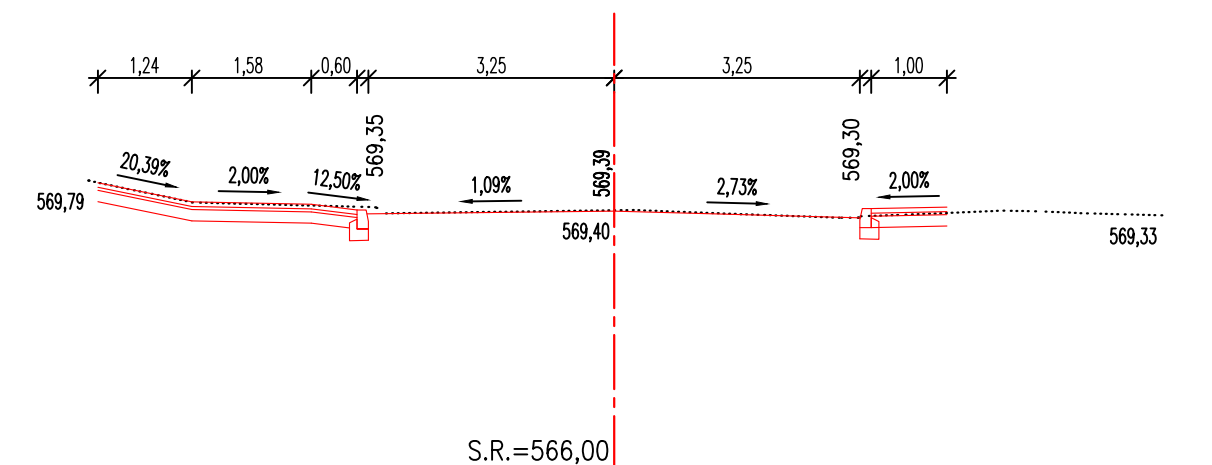
ŘEZ 81
km 24,530 00



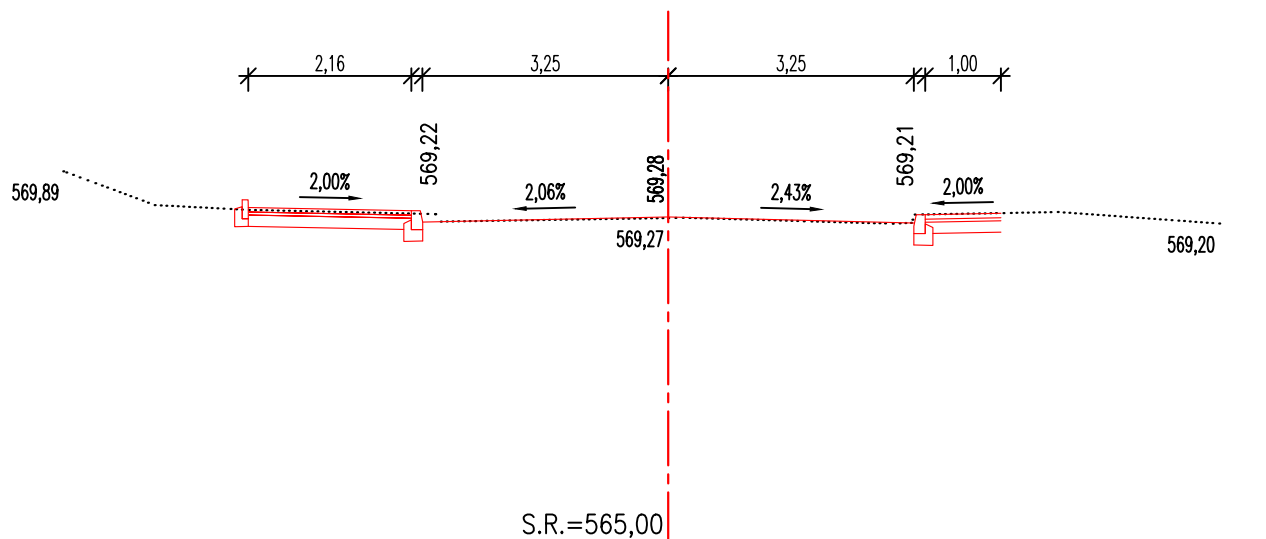
ŘEZ 82
km 24,540 00



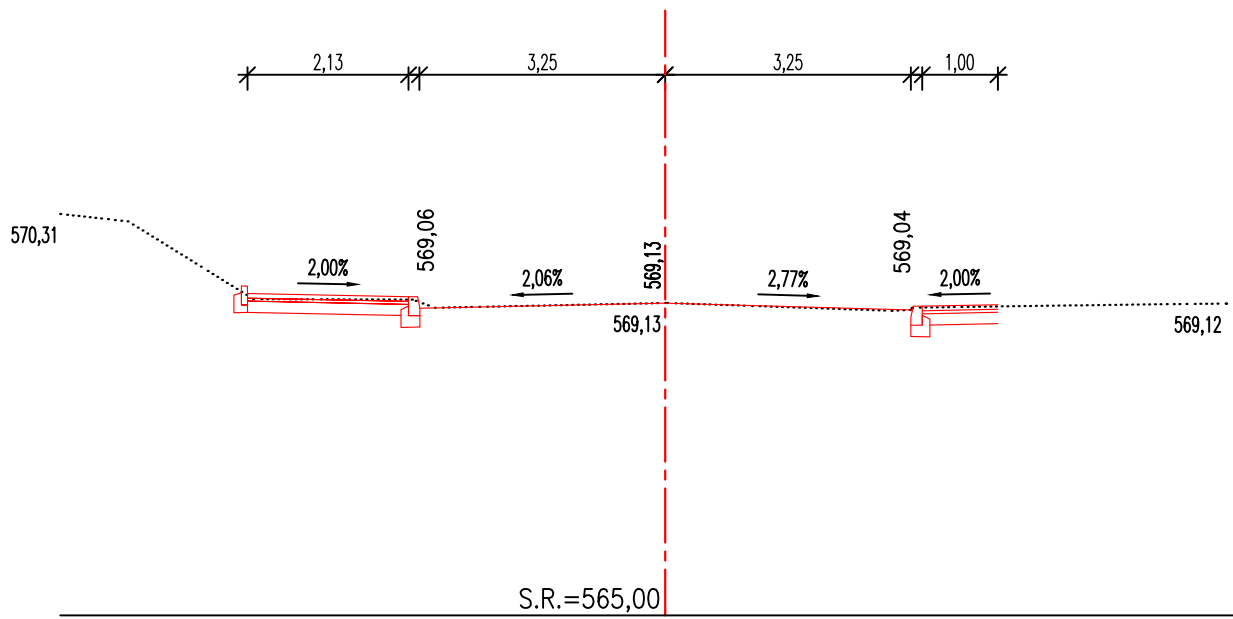
ŘEZ 83
km 24,550 00



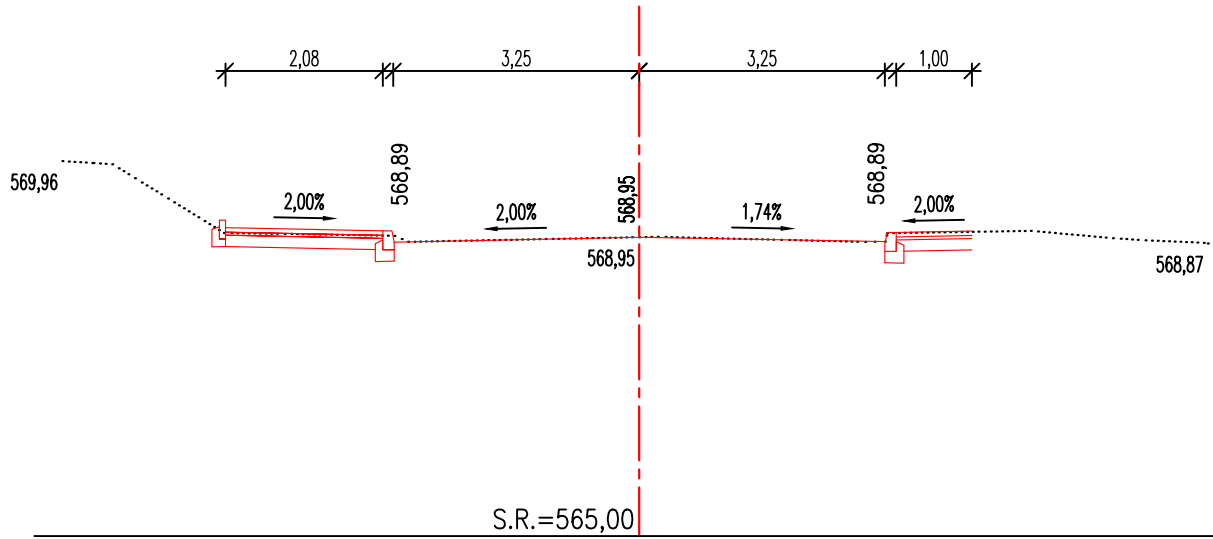
ŘEZ 84
km 24,560 00



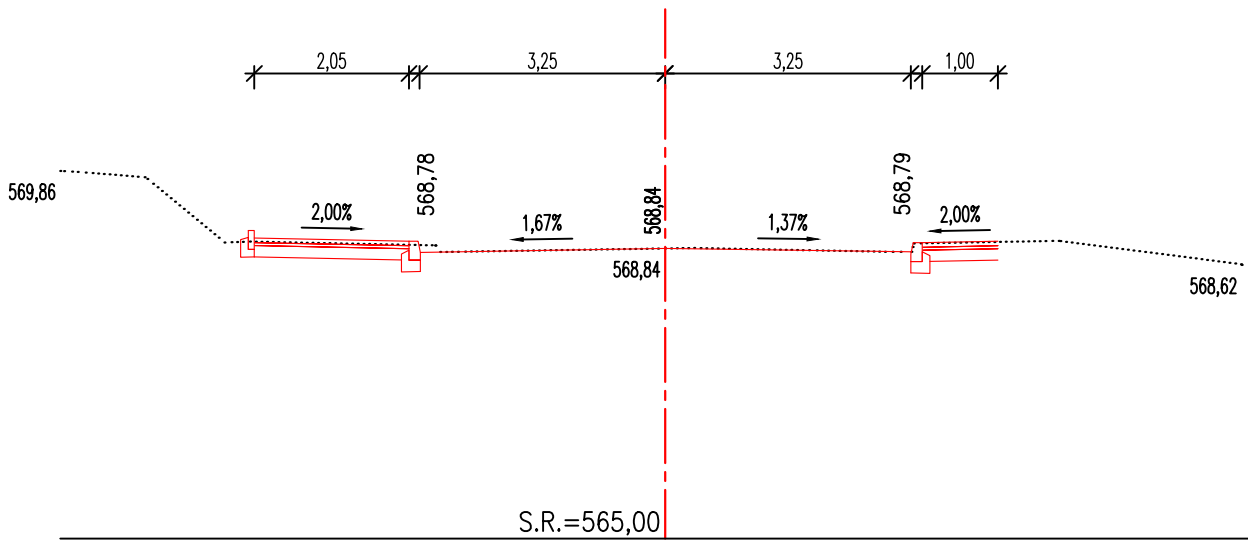
ŘEZ 85
km 24,570 00



ŘEZ 86
km 24,580 00



ŘEZ 87
km 24,586 79



ŘEZ 88
km 24,590 00

